











## Groundwater Sources in Agricultural Areas




### EXISTING FARM USES:

	BEEF
	DAIRY
	GRAIN & FORAGE
	POULTRY
	SMALL FRUITS
	TREE FRUITS
	VEGETABLE & TRUCK
	FORAGE

### PROPERTY CLASS TYPES:

	MANAGED FOREST
	UNMANAGED FOREST

### OTHER:

	AGRICULTURAL LAND RESERVE (ALR)
	CROWN LAND
	AQUIFERS

\* This data was extracted from the BCAA Database. We have extracted all of the actual use codes that pertain to agriculture and have assumed they are all "Active Farmland". This database does not include all farmland and farms identified by Census Canada, which uses a lower income standard to identify farms.