

















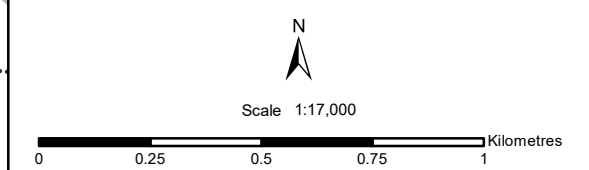


Legend

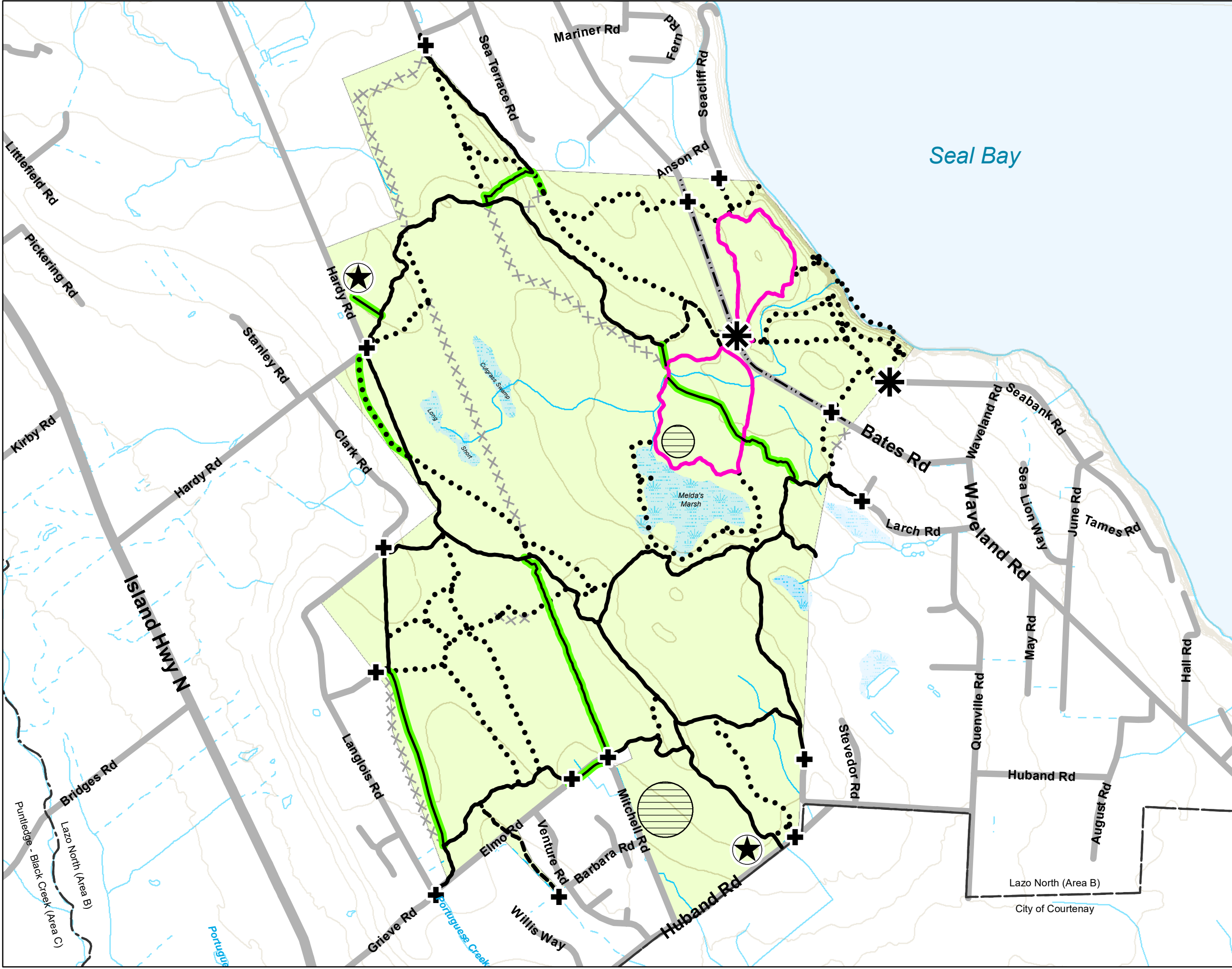
-  Ditch
-  Stream
-  Contour Line
-  Wetland
-  Road
-  Seal Bay Park
-  Administrative Boundary

-  Future Parking Area
-  Principle Parking Area To Remain
-  Park Entrance
-  Multi-Use Trail
-  Multi-Use Trail - New
-  Pedestrian Only
-  Pedestrian Only - New
-  Accessible Trail (no bikes/horses)
-  Bike and Pedestrian Only
-  New Commuter Path
-  Trail To Be Closed
-  New Small Scale Facility Area



Map 11
Trail Concept Plan

This map was prepared by the CVRD for planning purposes only and is not a legal document. This map is a composite of different datasets that were developed from different methods and dates. This map should be used with caution. The CVRD is not responsible for any damages resulting from any omissions, deletions or errors.



Document Path: R:\Projects\Parks Area B\Seal Bay\Seal Bay Park Management Plan_Map 11_Trail Concept Plan_17x11.mxd Date Saved: 2018-12-19 4:16:15 PM