




**Water South Extension
Cost Sharing**





Legend





WSEP Cost Sharing:

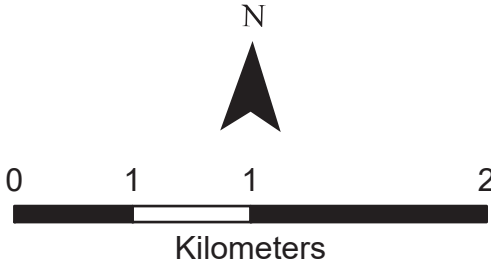
PRV/Meter/Pump Station

-  City of Courtenay Cost Only
-  Royston Cost Only
-  KFN Cost Only

WSEP Alignment

-  All Partners Cost Share
-  Royston and KFN Cost Share
-  Royston Cost Only
-  KFN Cost Only

-  Existing CVRD Watermain
-  175m Pressure Zone
-  K'ómoks First Nation Lands
-  Administrative Boundary



This map was prepared by the CVRD for planning purposes only, and is not a legal document. This map is a composite of different data sets that were developed from different methods and dates. This map should be used with caution. The CVRD is not responsible for any damages resulting from any omissions, deletions or errors.

