

2021 Water Quality Report

Comox Valley Water System



Comox Valley
REGIONAL DISTRICT

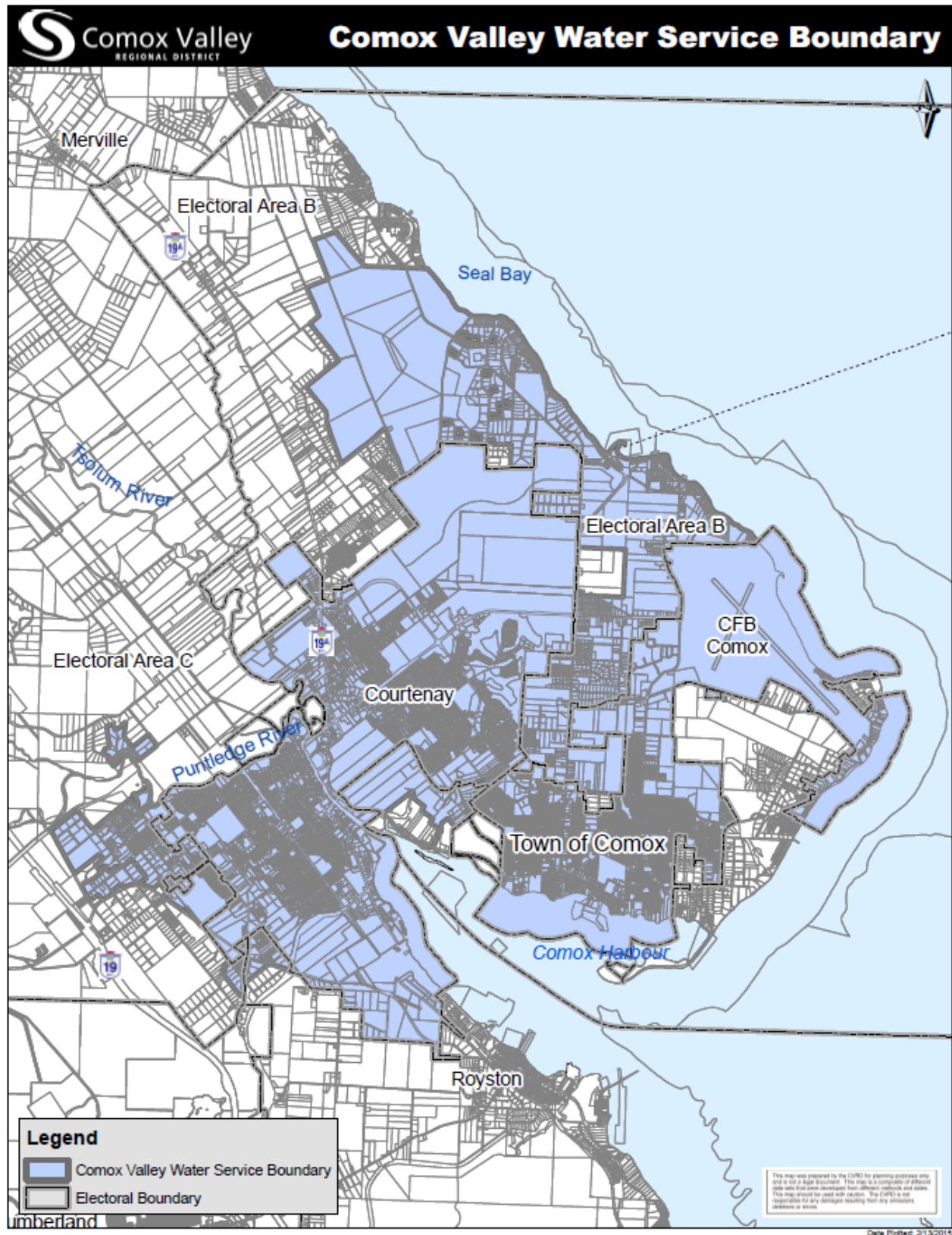
comoxvalleyrd.ca



TABLE of CONTENTS

Map of Service Area	1
Introduction	2
Operations	2
Goals.....	2
Water Quality Summary.....	2
Treatment.....	3
Water Quality Concerns.....	8
Planning	9
Goals.....	9
Consumption.....	9
Maintenance.....	11
Financial	11
2021 Accomplishments.....	13
2022 Objectives	13
Appendix A: Parameter Details	15

Map of Service Area



Introduction

The Comox Valley Regional District (CVRD) strives to provide high quality drinking water to the Comox Valley Water Service Area, through responsible operation, monitoring, and management of the water system. The CVRD is regulated by Island Health as part of the Ministry of Health for its activities as a potable water supplier. Under the *Drinking Water Protection Act* (DWP Act), the CVRD is required to report annually on the Comox Valley Water System (CVWS). This report covers the period from January 1 to December 31, 2021 and includes information on water quality, consumption, maintenance and capital projects.

The CVRD owns and operates the CVWS that provides domestic water to approximately 55,000 residents, including supplying bulk water to the Town of Comox, the City of Courtenay and to K'ómoks First Nations. The system also provides water and system maintenance to the Comox Valley Water Local Service Areas (WLSA).

The newly constructed Comox Valley Water Treatment Plant (CVWTP) was commissioned in October 2021 and is now responsible for treating all water that enters the Comox Valley Water System. The transmission and distribution system utilize 33.6km of pipe, four pump stations (see figure 1) and six reservoirs with ability to store a combined volume of 31ML.



Figure No.1: Pump Station

Operations

Goals

To provide high quality drinking water to all customers through efficient and effective disinfection and distribution operations.

Water Quality Summary

Parameter ¹	2020	2021	Target
Source Water			
Chlorine Dosing Set Point (mg/L)	1.47	1.25*	<2.0
Trihalomethanes (mg/L)	0.030	0.038	<0.1
Distribution System			
Chlorine Residual-Distribution System (mg/L)	0.87	0.88	>0.2
Total Coliforms (Positive Samples)	0	1	0
E.Coli (Positive Samples)	0	0	0
Canadian Drinking Water Quality Guidelines			
Source Water Turbidity (Average Nephelometric Turbidity Unit (NTU))	0.36	0.40	<1.0
Source Water Temperature (Celsius)	14.3	10.9	15.0
Source Water pH Levels	6.90	7.20	7.0-8.5

¹More information for each parameter is available later on in the report.

The Ministry of Health regulates municipal drinking water quality through the DWP Act and the *Drinking Water Protection Regulation* (the Regulation). The DWP Act and Regulation are administered by regional health authorities, and for the CVRD, the administering authority is Island Health. Both the DWP Act and Regulation set out certain requirements for drinking water operators and suppliers to ensure the provision of safe drinking water to their customers.

The CVRD manages the CVWS which includes supplying bulk water to the City of Courtenay, the Town of Comox and K'ómoks First Nations as well as providing and managing water for the Comox Valley WLSA. The CVRD takes weekly water quality samples at six reservoirs and within the distribution system, to ensure that water is meeting provincial objectives. Sampling for distribution by-products and water chemistry reports occurs quarterly. A summary of water quality and a description of sampling results can be found below.

Treatment

The CVWS utilizes surface water that is sourced from Comox Lake. All water supply systems using surface water are governed by Island Health and are required to adhere to provincial 4-3-2-1-0 surface water treatment objectives to ensure effective elimination of disease causing viruses, bacteria and parasites. The 4-3-2-1-0 objectives are as follows:

- 4-log (99.99 per cent) removal/inactivation of viruses;
- 3-log (99.9 per cent) removal/inactivation of Giardia cysts and Cryptosporidium oocysts;
- 2 treatment processes, usually filtration and disinfection;
- 1 NTU turbidity (maximum) in finished water;
- No detectable E.Coli, fecal coliforms and total coliforms in treated water.

Water from Comox Lake enters the new water treatment plant via a lake intake where it is pumped through 2.7km of water main to the CVWTP. The treatment plant utilizes direct filtration as the primary treatment technology. The process uses coagulant to create a 'floc' that is removed through the dual media filter beds. This process removes suspended particles within the source water, ultimately eliminating boil water notices related to turbidity. The filtered water is then disinfected by ultra violet light (UV) and sodium hypochlorite before it enters a 10ML clear well. The finished water then travels approximately 5.3 kms through the treated water transmission main where it enters the water system at the old chlorination facility.

This work was initiated in 2015 with construction beginning in 2019 and was commissioned in October of 2021.




Figure No.2: Inspection of UV Equipment

Sodium hypochlorite is added to the finished water to establish a free chlorine residual which lasts throughout the distribution network to help prevent water from bacteriological regrowth. The CVRD strives to achieve a free chlorine residual of 0.3 to 0.5mg/L at the end of the system. In 2021 the average residual throughout the whole system was 0.88mg/L and at the end of the system the residual was 0.74mg/L meeting Island Health's minimum requirement of 0.2mg/L. Figure No.3 below shows the average free chlorine residual at each reservoir.

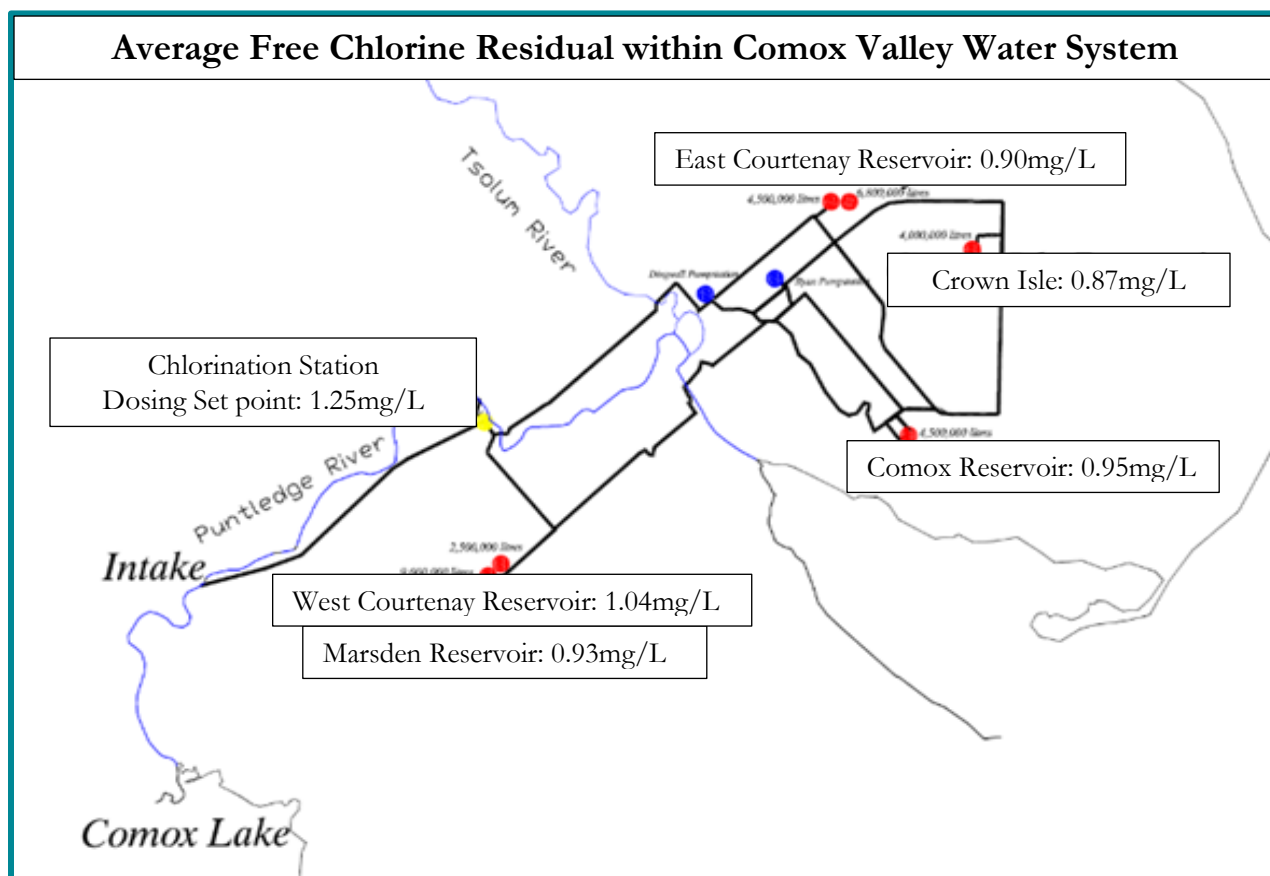


Figure No.3: Average Free Chlorine Residual within CVWS

The CVRD samples quarterly for disinfection by-products (DBP) within the distribution system. Trihalomethanes (THM's) are the organic compounds that form as a DBP from chlorination and the CVRD samples for THM's at the West Courtenay Reservoir. There are four types of DBP that contribute to total THM's. Chloroform is the most commonly regulated DBP and is formed when natural organic matter reacts with chlorine and/or bromine in disinfected water. The guidelines require that total THM's for drinking water must be less than 0.1mg/L. Table No.1 below shows the average total THM's from the quarterly samples. The same results year after year show a continuity in system operations.

Table No.1: Total THM Concentration at the West Courtenay Reservoir

Trihalomethanes	West Courtenay Reservoir
Chloroform	0.037
Bromodichloromethane	0.0011
Dibromochloromethane	<0.001
Bromoform	<0.001
Total Trihalomethanes (mg/L)	0.038

Bacteria

E.Coli and total coliform bacteria are microorganisms that if present in water samples indicate possible contamination with sewage or animal wastes. Chlorination helps to remove harmful pathogens within the water supply network. Table No.2 illustrates that the CVRD's water disinfection system met the bacteriological standards for potable water.

Table No.2: Bacteriological Standards and Sampling Results

Parameter	Standard	Result
E.Coli	No detectable E.Coli per 100mL	0 exceedances per 615 samples
Total Coliform Bacteria	At least 90 per cent of samples have no detectable total coliform bacteria per 100 ml and no sample has more than 10 total coliform bacteria per 100 ml	1 exceedances per 615 samples (99.8 per cent of samples have no detectable total coliform bacteria, no sample exceeded 2 total coliform bacteria per 100ml)

Canadian Drinking Water Guidelines

Health Canada develops the *Canadian Drinking Water Guidelines*. These are guidelines for limits on microbial, chemical, physical, radiological substances in drinking water. In the guidelines, health-based limits on a substance are assigned a maximum allowable concentration. The guidelines also assign aesthetic objectives to substances that do not cause risk to human health but influence consumer acceptance of the water based on factors such as taste, odour and colour. Table No.3 shows the Comox Reservoir concentration averages compared to guideline concentrations. Distribution water was sampled two times in 2021, from the Comox Reservoir location and the system was below all guideline concentrations.

More information on the parameters listed below, including common sources and health considerations, can be found on the [Health Canada website](#).

Table No.3: Average of Chemical and Physical Parameters Compared to Guideline Concentrations

Parameter	Average Concentration (mg/L)	Guideline Concentrations (mg/L)
Aluminum	0.031	≤0.2*
Arsenic	<0.0001	0.01
Barium	<0.001	1.0
Boron	<0.05	5.0
Chloride	2.0	≤250
Chromium	<0.001	0.05
Copper	0.0014	1
Fluoride	<0.050	1.5
Iron	0.0351	≤0.30
Lead	<0.0002	0.01
Manganese	0.0015	≤0.05
Nitrate (as N)	0.035	10
Nitrite (as N)	0.035	1
Selenium	<0.0001	0.05
Sodium	1.282	≤200
Zinc	<0.005	≤5.0

*These are operational guidance values that only apply to drinking water treatment plants using aluminum-based coagulants.

Turbidity

By adding UV to the disinfection process, Island Health was able to increase the allowable turbidity limit for boil water notices from 1.0 NTU up to 3.0 NTU as the CVWTP was under construction. Over 80 per cent of boil water notices in recent years have been within this range. The new water treatment plant has filtration as an additional barrier to meet provincial drinking water guidelines and eliminate turbidity related boil water notices completely. In 2021, turbidity entering the water system did not exceed 3 NTU and no boil water notices were issued. Figure No.4 shows turbid water entering Comox Lake. Figure No.5 shows the average source water turbidity entering the system at 0.40 NTU.




Figure No.4: Turbid Water from Beech Creek Entering Comox Lake

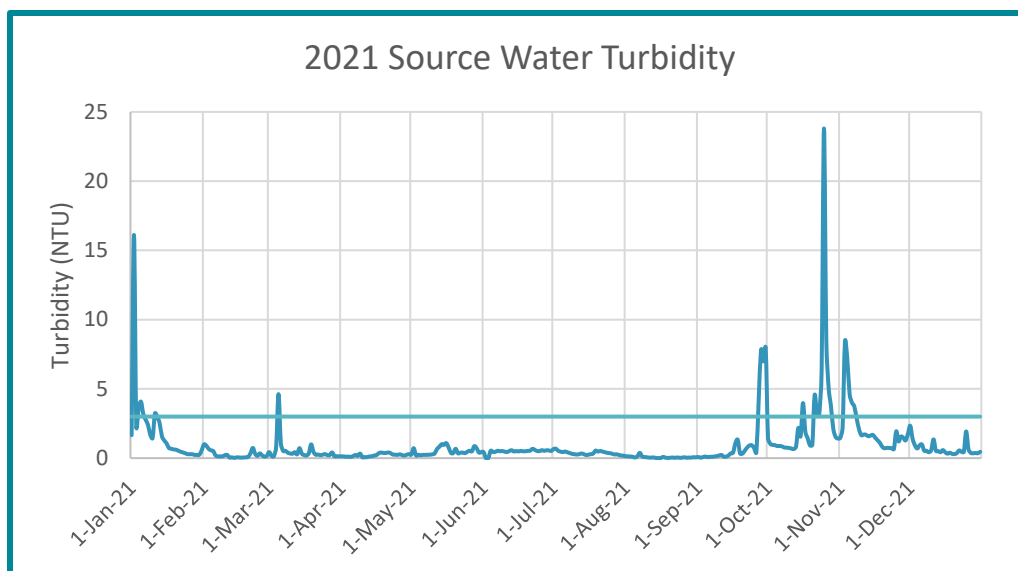


Figure No.5: Average Daily Source Water Turbidity

Temperature

Temperature is described as an aesthetic objective (a parameter that may impair the taste, smell or colour of water) and a physical characteristic of water. Gradual variations in water temperature occur throughout the seasons, however significant changes in water temperature can upset chlorination and chemical water treatment processes. The guidelines recommend the temperature to be less than 15° celsius, the average source water temperature for the CVWS was 10.9° celsius. Figure No.6 below shows the incoming source water daily temperature from the BC Hydro penstock, it can be seen that the water temperature increases in the summer months and decreases in the winter months.

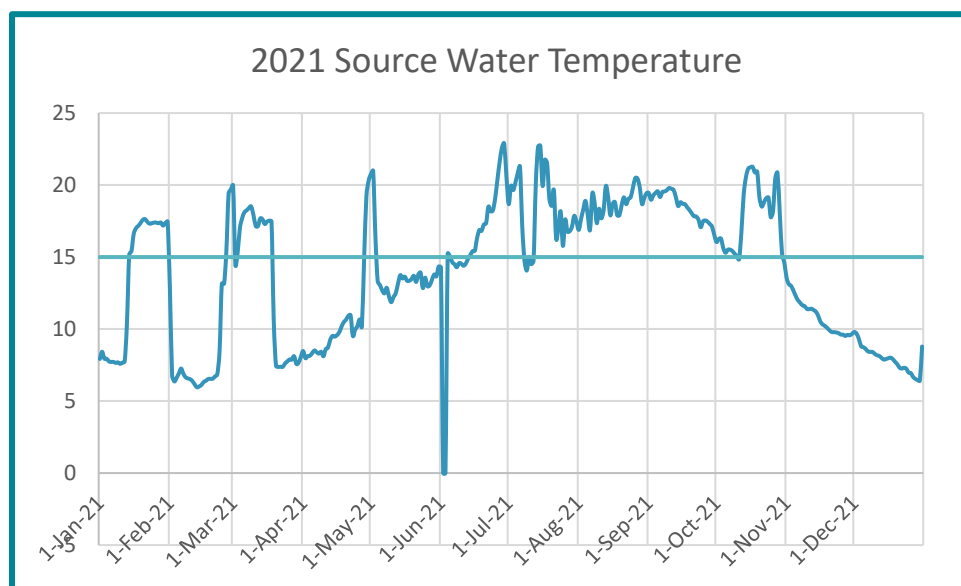


Figure No.6: Source Water Temperature

pH

The pH of water is a measure of acidity. pH has minimal impact for water consumers however it is very important for many operational water quality parameters. The *Canadian Drinking Water Guidelines* recommend the pH ranging between 7.0 to 10.5. pH varies greatly depending on the water source and in 2021 the average pH of the source water was 7.20. Figure No.7 below shows the pH of the incoming source water.

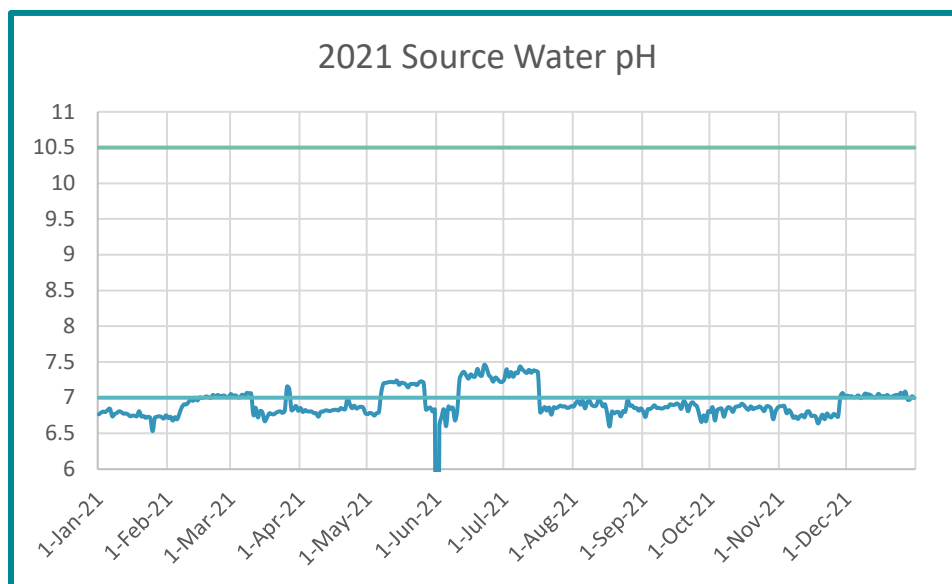


Figure No.7: Source Water pH

Water Quality Concerns

The CVRD continues to monitor water quality in the Comox Lake watershed through a series of programs.

Ensuring high-quality drinking water also requires preservation of water at its source. Continued implementation of the Watershed Protection Plan occurred in 2021. This included collaboration with the many stakeholders within the watershed, hydrodynamic modelling and continued water quality monitoring within the watershed. Turbidity and water quality is monitored at all major tributaries to the Comox Lake and all data is recorded within a watershed database to help inform and provide insight on water quality. Figure No.8 illustrates the size and extent of the Comox Lake watershed.

In 2021 the CVRD continued to partner with the Town of Comox, City of Courtenay, Village of Cumberland and K'ómoks First Nation on a multi-year initiative with the Municipal Natural Asset Initiative (MNAI). The goal of the project is to value natural assets in the watershed to better understand, measure and manage the drinking water services that are provided.

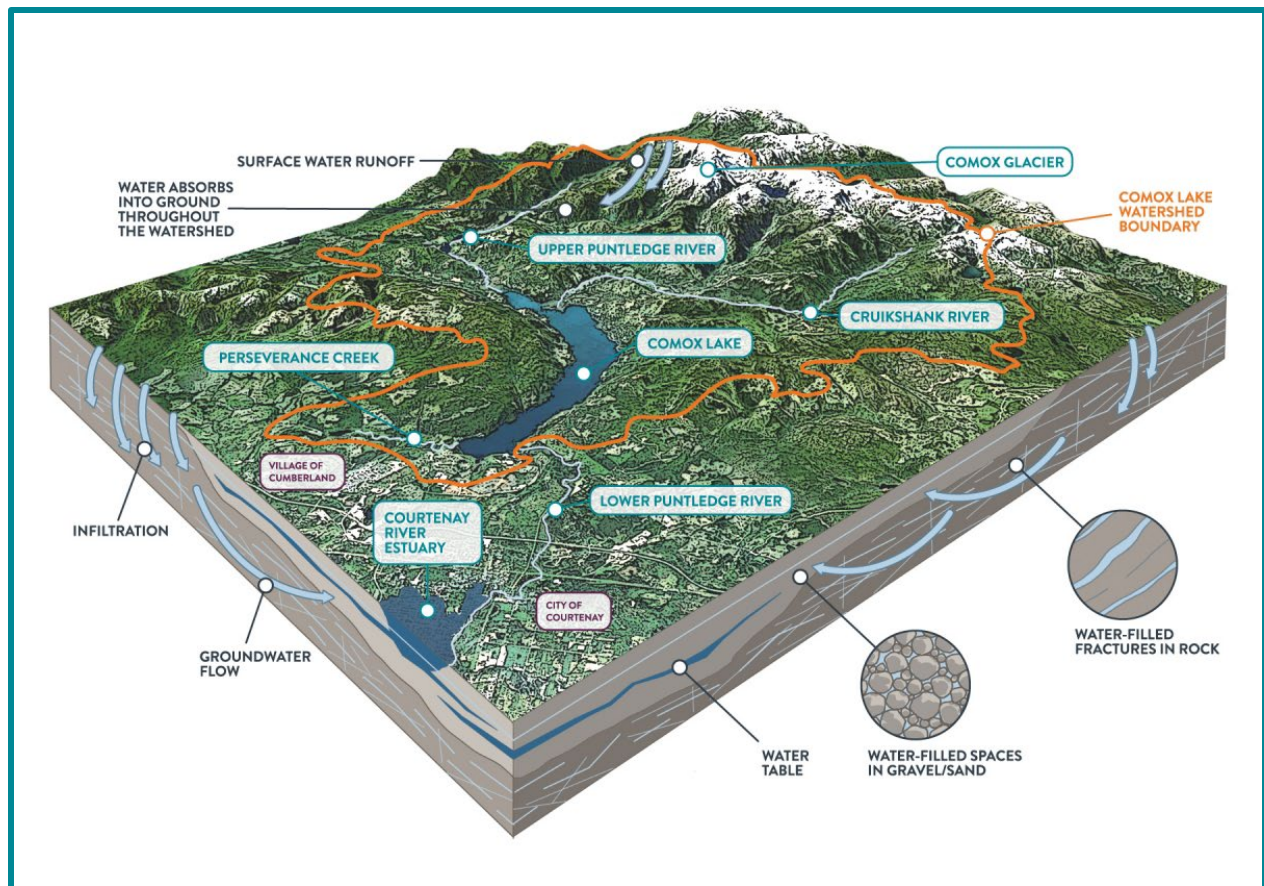


Figure No.8: Comox Lake Watershed

Planning

Goals

To ensure effective long-term planning and management programs are in place to meet the needs of all users groups while minimizing operation and infrastructure costs.

Consumption

The average daily water consumption for the system in 2021 was 23.2 ML/day.

To help reduce consumption the CVRD have rebate programs in place to encourage Comox Valley residents to be water efficient. Rebates in 2021 included smart control outdoor irrigation.

The CVRD closely monitors water demand and compliance to restrictions throughout the year and during summer months water demand increases approximately two fold from normal winter demand, as shown in Figure No.9 below.

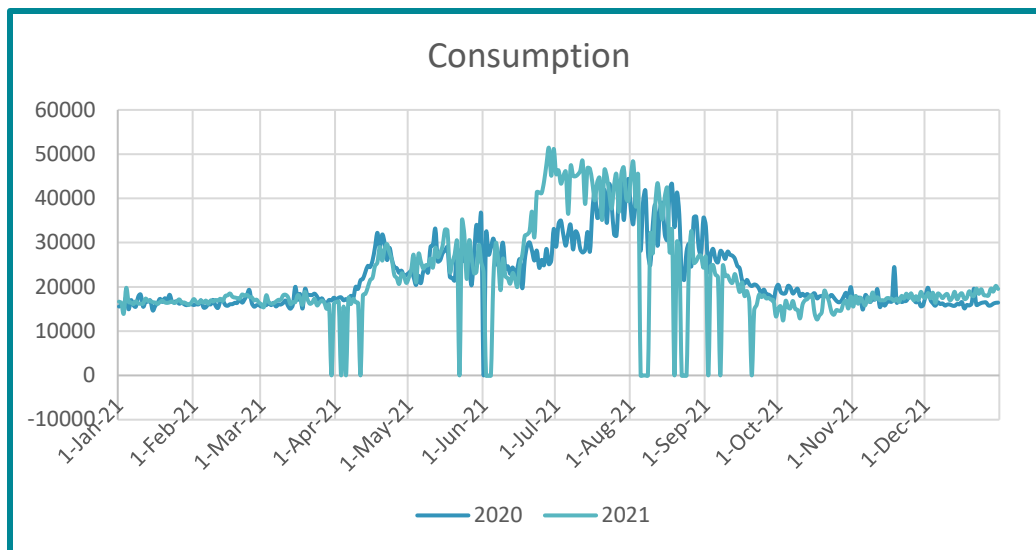


Figure No.9: CVWS Daily Consumption in 2020 and 2021

Water conservation is an increasingly important concept as our climate is changing and while it seems like we have an abundance of water available to us, our fresh water supply is a limited, precious resource in the summer. CVRD has a four-stage system in place for managing water consumption. Stage one is the least restrictive and comes into effect annually on May 1 unless noted otherwise. Stages two and three are increasingly more restrictive and are implemented as per the updated water use agreement with BC Hydro which is primarily based on the environmental flow needs in the Puntledge River. Stage 4 can be implemented in circumstances where it is essential to bring water consumption down to as low as possible to maintain critical flows to accommodate major repairs or extremely low river flows.

In 2021 the Maximum Day Demand (MDD) was 51.4ML and occurred on June 27th. In comparison, the highest consumption day in 2020 was 44.0ML and 44.3ML in 2019. The increase in the MDD can be attributed to multiple factors, including population growth, weather and current watering restrictions.

Maintenance

The waterworks staff consists of eleven operators with varying ranges of certification. Each operator is registered with the Environmental Operator's Certification Program within BC and is required to remain in good standing by taking yearly continuing education courses.

The waterworks staff carries out preventive, corrective and emergency maintenance to all parts within the CVWS. This ensures continued operation and supply of safe, clean water to all users. The CVWTP, reservoirs and distribution system are regularly inspected and maintained. 386 service requests within the system were investigated by the CVRD's Waterworks Operations Staff. Operator's time is primarily dedicated to the operations and maintenance of transmission mains and the treatment system, however Figure No.10 shows the breakdowns of service requests by category.




Figure No.10: 2021 Service Requests by Category

Financial

In 2021, the CVRD treated a total of 8.21 million cubic meters of water. Bulk water rates did not increase in 2021 in an effort to minimize user rates as a result of the pandemic. Bulk rates will be maintained at \$0.80 for 2022 with a scheduled increase to \$0.96 per cubic meter in 2023. The increase will help to build contributions to the capital works reserve fund for future projects and asset replacement and management.

The CVWTP project cost was updated to \$126 million in 2019. The five major components of the new system are listed below and shown in Figure No.11.

1. Lake intake to provide water security and conserve water for fish flows down the Puntledge River.
2. Raw water pumping station near the intake.
3. Raw water pipeline from pump station to the treatment plant.
4. Water treatment plant including filtration and disinfection.
5. Treated water pipeline from the plant to the distribution system.

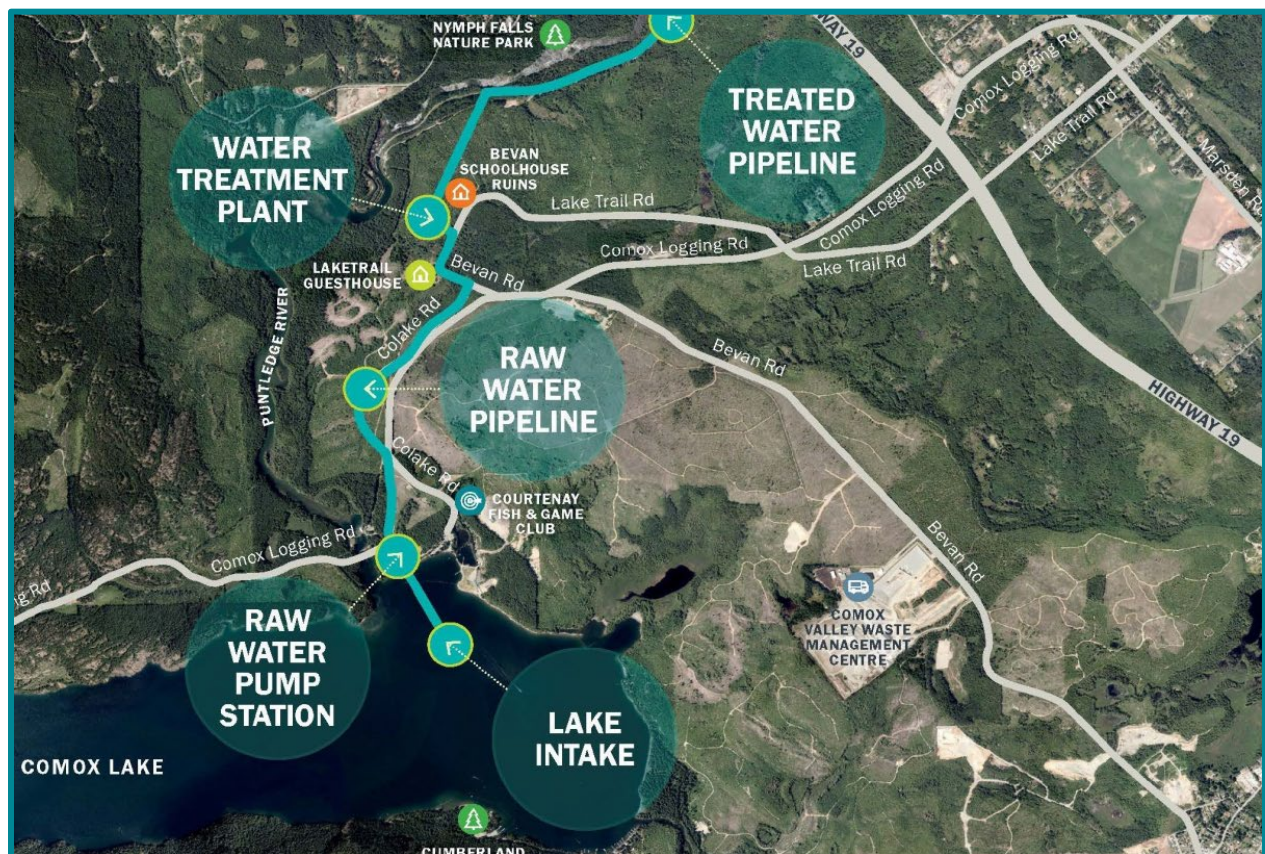


Figure No.11: Water Treatment Project

Funding for the CVWTP project is through a combination of reserves, grant funding and borrowing. Phase one and two of the project being the pre-implementation and implementation phase received 83 per cent grant funding through the Clean Water and Wastewater Fund. In 2018, the CVRD secured grant funding to offset at least 50 per cent of the total project costs with funding from the provincial and federal governments. This will require the CVRD to borrow up to \$29 million, as approved in the alternate approval process.

2021 Accomplishments

- Completion of construction and commissioning of the Comox Valley Water Treatment Plant.
- Continued implementation of the Comox Lake Watershed Protection Plan including starting a management plan for the Coal Beach property.
- Relocated the Water Services Department up to new Comox Valley Water Treatment Plant.

2022 Objectives

- Continue optimizing the water treatment plant process and develop standard operating procedures.
- Continue work on for the Municipal Natural Asset Initiative.
- Complete the design and tender the Water Service South Extension Project.
- Complete the implementation of the Computer Maintenance Management System with integration to mobile work stations.

Facility Information
Location Comox Lake, Courtenay
Type 3001 - 10,000 Connections

Location	Date	Total Coliform	E.Coli
Comox Lake - Raw Water, North Side Of Comox Lake	30-Dec-2021	L1	L1
Raw Water Pump Station,	30-Dec-2021	23	L1
2873 Arden Rd Station, Lake Trail Road	29-Dec-2021	L1	L1
Crown Isle Reservoir, 2149 Atlas Road	29-Dec-2021	L1	L1
4871 Greaves Cres, 4871 Greaves Cres	29-Dec-2021	L1	L1
1750 Astra, 1750 Astra	29-Dec-2021	L1	L1
West Courtenay Reservoir, 3916 Lake Trail Road	29-Dec-2021	L1	L1
2701 Elmo Rd,	29-Dec-2021	L1	L1
Marsden Reservoir, 3619 Lake Trail Road	29-Dec-2021	L1	L1
Comox Reservoir, Noel Ave	29-Dec-2021	L1	L1
East Courtenay Reservoir, 110 Lerwick	29-Dec-2021	L1	L1
2490 Waveland, 2490 Waveland	29-Dec-2021	L1	L1
74 Salisbury, 74 Salisbury	29-Dec-2021	L1	L1
3441 Cumberland Road, 3441 Cumberland Road	29-Dec-2021	L1	L1
East Courtenay Reservoir, 110 Lerwick	20-Dec-2021	L1	L1
2490 Waveland, 2490 Waveland	20-Dec-2021	L1	L1
3441 Cumberland Road, 3441 Cumberland Road	20-Dec-2021	L1	L1
74 Salisbury, 74 Salisbury	20-Dec-2021	L1	L1
Comox Reservoir, Noel Ave	20-Dec-2021	L1	L1
2701 Elmo Rd,	20-Dec-2021	L1	L1
Marsden Reservoir, 3619 Lake Trail Road	20-Dec-2021	L1	L1
West Courtenay Reservoir, 3916 Lake Trail Road	20-Dec-2021	L1	L1
4871 Greaves Cres, 4871 Greaves Cres	20-Dec-2021	L1	L1
2873 Arden Rd Station, Lake Trail Road	20-Dec-2021	L1	L1
Crown Isle Reservoir, 2149 Atlas Road	20-Dec-2021	L1	L1
Raw Water Pump Station,	20-Dec-2021	11	L1
1750 Astra, 1750 Astra	20-Dec-2021	L1	L1
Comox Lake - Raw Water, North Side Of Comox Lake	20-Dec-2021	2.0	L1
UV Facility Penstock (Raw), Powerhouse Road	14-Dec-2021	2.0	L1
Raw Water Pump Station,	14-Dec-2021	6.0	1.0
Crown Isle Reservoir, 2149 Atlas Road	13-Dec-2021	L1	L1
Marsden Reservoir, 3619 Lake Trail Road	13-Dec-2021	L1	L1
4871 Greaves Cres, 4871 Greaves Cres	13-Dec-2021	L1	L1
1750 Astra, 1750 Astra	13-Dec-2021	L1	L1

Location	Date	Total Coliform	E.Coli
2873 Arden Rd Station, Lake Trail Road	13-Dec-2021	L1	L1
East Courtenay Reservoir, 110 Lerwick	13-Dec-2021	L1	L1
3441 Cumberland Road, 3441 Cumberland Road	13-Dec-2021	L1	L1
74 Salisbury, 74 Salisbury	13-Dec-2021	L1	L1
2472 Gibson Rd Kiosk,	13-Dec-2021	L1	L1
2490 Waveland, 2490 Waveland	13-Dec-2021	L1	L1
Comox Reservoir, Noel Ave	13-Dec-2021	L1	L1
Comox Reservoir, Noel Ave	06-Dec-2021	L1	L1
2490 Waveland, 2490 Waveland	06-Dec-2021	L1	L1
3441 Cumberland Road, 3441 Cumberland Road	06-Dec-2021	L1	L1
2472 Gibson Rd Kiosk,	06-Dec-2021	L1	L1
74 Salisbury, 74 Salisbury	06-Dec-2021	L1	L1
East Courtenay Reservoir, 110 Lerwick	06-Dec-2021	L1	L1
Crown Isle Reservoir, 2149 Atlas Road	06-Dec-2021	L1	L1
Raw Water Pump Station,	06-Dec-2021	7.0	L1
4871 Greaves Cres, 4871 Greaves Cres	06-Dec-2021	L1	L1
2873 Arden Rd Station, Lake Trail Road	06-Dec-2021	L1	L1
West Courtenay Reservoir, 3916 Lake Trail Road	06-Dec-2021	L1	L1
Marsden Reservoir, 3619 Lake Trail Road	06-Dec-2021	L1	L1
1750 Astra, 1750 Astra	06-Dec-2021	L1	L1
2873 Arden Rd Station, Lake Trail Road	29-Nov-2021	L1	L1
West Courtenay Reservoir, 3916 Lake Trail Road	29-Nov-2021	L1	L1
1750 Astra, 1750 Astra	29-Nov-2021	L1	L1
4871 Greaves Cres, 4871 Greaves Cres	29-Nov-2021	L1	L1
Raw Water Pump Station,	29-Nov-2021	4.0	L1
Crown Isle Reservoir, 2149 Atlas Road	29-Nov-2021	L1	L1
Marsden Reservoir, 3619 Lake Trail Road	29-Nov-2021	L1	L1
2490 Waveland, 2490 Waveland	29-Nov-2021	L1	L1
Comox Reservoir, Noel Ave	29-Nov-2021	L1	L1
74 Salisbury, 74 Salisbury	29-Nov-2021		L1
2472 Gibson Rd Kiosk,	29-Nov-2021	L1	L1
3441 Cumberland Road, 3441 Cumberland Road	29-Nov-2021	L1	L1
East Courtenay Reservoir, 110 Lerwick	29-Nov-2021	L1	L1
3441 Cumberland Road, 3441 Cumberland Road	22-Nov-2021	L1	L1
Comox Reservoir, Noel Ave	22-Nov-2021	L1	L1
74 Salisbury, 74 Salisbury	22-Nov-2021	L1	L1
2490 Waveland, 2490 Waveland	22-Nov-2021	L1	L1
East Courtenay Reservoir, 110 Lerwick	22-Nov-2021	L1	L1
Crown Isle Reservoir, 2149 Atlas Road	22-Nov-2021	L1	L1
2701 Elmo Rd,	22-Nov-2021	L1	L1
West Courtenay Reservoir, 3916 Lake Trail Road	22-Nov-2021	L1	L1
1750 Astra, 1750 Astra	22-Nov-2021	L1	L1
Raw Water Pump Station,	22-Nov-2021	L1	20
2873 Arden Rd Station, Lake Trail Road	22-Nov-2021	L1	L1
Marsden Reservoir, 3619 Lake Trail Road	22-Nov-2021	L1	L1
4871 Greaves Cres, 4871 Greaves Cres	22-Nov-2021	L1	L1

Location	Date	Total Coliform	E.Coli
West Courtenay Reservoir, 3916 Lake Trail Road	15-Nov-2021	L1	L1
Raw Water Pump Station,	15-Nov-2021	11	1.0
4871 Greaves Cres, 4871 Greaves Cres	15-Nov-2021	L1	L1
2873 Arden Rd Station, Lake Trail Road	15-Nov-2021	L1	L1
Marsden Reservoir, 3619 Lake Trail Road	15-Nov-2021	L1	L1
Crown Isle Reservoir, 2149 Atlas Road	15-Nov-2021	L1	L1
Sandwick Alternate School, 2930 Rennison Rd	15-Nov-2021	L1	L1
1750 Astra, 1750 Astra	15-Nov-2021	L1	L1
74 Salisbury, 74 Salisbury	15-Nov-2021	L1	L1
3441 Cumberland Road, 3441 Cumberland Road	15-Nov-2021	L1	L1
Comox Reservoir, Noel Ave	15-Nov-2021	L1	L1
East Courtenay Reservoir, 110 Lerwick	15-Nov-2021	L1	L1
2490 Waveland, 2490 Waveland	15-Nov-2021	L1	L1
2472 Gibson Rd Kiosk,	08-Nov-2021	L1	L1
74 Salisbury, 74 Salisbury	08-Nov-2021	L1	L1
3441 Cumberland Road, 3441 Cumberland Road	08-Nov-2021	L1	L1
Comox Reservoir, Noel Ave	08-Nov-2021	L1	L1
2490 Waveland, 2490 Waveland	08-Nov-2021	L1	L1
East Courtenay Reservoir, 110 Lerwick	08-Nov-2021	L1	L1
74 Salisbury, 74 Salisbury	08-Nov-2021	L1	L1
2873 Arden Rd Station, Lake Trail Road	08-Nov-2021	L1	L1
Raw Water Pump Station,	08-Nov-2021	13	L1
West Courtenay Reservoir, 3916 Lake Trail Road	08-Nov-2021	L1	L1
4871 Greaves Cres, 4871 Greaves Cres	08-Nov-2021	L1	L1
1750 Astra, 1750 Astra	08-Nov-2021	L1	L1
Crown Isle Reservoir, 2149 Atlas Road	08-Nov-2021	L1	L1
Marsden Reservoir, 3619 Lake Trail Road	08-Nov-2021	L1	L1
Crown Isle Reservoir, 2149 Atlas Road	01-Nov-2021	L1	L1
2873 Arden Rd Station, Lake Trail Road	01-Nov-2021	L1	L1
West Courtenay Reservoir, 3916 Lake Trail Road	01-Nov-2021	L1	L1
1750 Astra, 1750 Astra	01-Nov-2021	L1	L1
Sandwick Alternate School, 2930 Rennison Rd	01-Nov-2021	L1	L1
Marsden Reservoir, 3619 Lake Trail Road	01-Nov-2021	L1	L1
West Courtenay Reservoir, 3916 Lake Trail Road	01-Nov-2021	L1	L1
4871 Greaves Cres, 4871 Greaves Cres	01-Nov-2021	L1	L1
74 Salisbury, 74 Salisbury	01-Nov-2021	L1	L1
3441 Cumberland Road, 3441 Cumberland Road	01-Nov-2021	L1	L1
2490 Waveland, 2490 Waveland	01-Nov-2021	L1	L1
East Courtenay Reservoir, 110 Lerwick	01-Nov-2021	L1	L1
Comox Reservoir, Noel Ave	01-Nov-2021	L1	L1
3441 Cumberland Road, 3441 Cumberland Road	27-Oct-2021	L1	L1
2490 Waveland, 2490 Waveland	27-Oct-2021	L1	L1
2472 Gibson Rd Kiosk,	27-Oct-2021	L1	L1
Comox Reservoir, Noel Ave	27-Oct-2021	L1	L1
74 Salisbury, 74 Salisbury	27-Oct-2021	L1	L1
East Courtenay Reservoir, 110 Lerwick	27-Oct-2021	L1	L1
1750 Astra, 1750 Astra	27-Oct-2021	L1	L1
West Courtenay Reservoir, 3916 Lake Trail Road	27-Oct-2021	L1	L1

Location	Date	Total Coliform	E.Coli
Marsden Reservoir, 3619 Lake Trail Road	27-Oct-2021	L1	L1
Crown Isle Reservoir, 2149 Atlas Road	27-Oct-2021	L1	L1
2873 Arden Rd Station, Lake Trail Road	27-Oct-2021	L1	L1
4871 Greaves Cres, 4871 Greaves Cres	27-Oct-2021	L1	L1
Crown Isle Reservoir, 2149 Atlas Road	25-Oct-2021	L1	L1
West Courtenay Reservoir, 3916 Lake Trail Road	25-Oct-2021	L1	L1
Marsden Reservoir, 3619 Lake Trail Road	25-Oct-2021	L1	L1
Raw Water Pump Station,	25-Oct-2021	16	L1
2701 Elmo Rd,	25-Oct-2021	L1	L1
1750 Astra, 1750 Astra	25-Oct-2021	L1	L1
2873 Arden Rd Station, Lake Trail Road	25-Oct-2021	L1	L1
74 Salisbury, 74 Salisbury	25-Oct-2021	L1	L1
3441 Cumberland Road, 3441 Cumberland Road	25-Oct-2021	L1	L1
2490 Waveland, 2490 Waveland	25-Oct-2021	L1	L1
Comox Reservoir, Noel Ave	25-Oct-2021	L1	L1
East Courtenay Reservoir, 110 Lerwick	25-Oct-2021	L1	L1
74 Salisbury, 74 Salisbury	22-Oct-2021	L1	L1
2873 Arden Rd Station, Lake Trail Road	21-Oct-2021	L1	L1
2873 Arden Rd Station, Lake Trail Road	18-Oct-2021	L1	L1
Raw Water Pump Station,	18-Oct-2021	230	L1
Sandwich Alternate School, 2930 Rennison Rd	18-Oct-2021	L1	L1
Comox Lake (Raw), Deep Lake Intake	18-Oct-2021	5.0	L1
Marsden Reservoir, 3619 Lake Trail Road	18-Oct-2021	L1	L1
1750 Astra, 1750 Astra	18-Oct-2021	L1	L1
West Courtenay Reservoir, 3916 Lake Trail Road	18-Oct-2021	L1	L1
Crown Isle Reservoir, 2149 Atlas Road	18-Oct-2021	L1	L1
3441 Cumberland Road, 3441 Cumberland Road	18-Oct-2021	L1	L1
Comox Reservoir, Noel Ave	18-Oct-2021	L1	L1
East Courtenay Reservoir, 110 Lerwick	18-Oct-2021	L1	L1
2490 Waveland, 2490 Waveland	18-Oct-2021	L1	L1
74 Salisbury, 74 Salisbury	18-Oct-2021	1.0	L1
74 Salisbury, 74 Salisbury	14-Oct-2021	L1	L1
Comox Reservoir, Noel Ave	14-Oct-2021	L1	L1
Crown Isle Reservoir, 2149 Atlas Road	14-Oct-2021	L1	L1
2873 Arden Rd Station, Lake Trail Road	14-Oct-2021	L1	L1
1750 Astra, 1750 Astra	13-Oct-2021	L1	L1
4871 Greaves Cres, 4871 Greaves Cres	13-Oct-2021	L1	L1
West Courtenay Reservoir, 3916 Lake Trail Road	13-Oct-2021	L1	L1
Raw Water Pump Station,	13-Oct-2021	5.0	1.0
Marsden Reservoir, 3619 Lake Trail Road	13-Oct-2021	L1	L1
3441 Cumberland Road, 3441 Cumberland Road	13-Oct-2021	L1	L1
East Courtenay Reservoir, 110 Lerwick	13-Oct-2021	L1	L1
2472 Gibson Rd Kiosk,	13-Oct-2021	L1	L1
2490 Waveland, 2490 Waveland	13-Oct-2021	L1	L1
74 Salisbury, 74 Salisbury	04-Oct-2021	L1	L1

Location	Date	Total Coliform	E.Coli
Comox Reservoir, Noel Ave	04-Oct-2021	L1	L1
East Courtenay Reservoir, 110 Lerwick	04-Oct-2021	L1	L1
3441 Cumberland Road, 3441 Cumberland Road	04-Oct-2021	L1	L1
2490 Waveland, 2490 Waveland	04-Oct-2021	L1	L1
Sandwick Alternate School, 2930 Rennison Rd	04-Oct-2021	L1	L1
1750 Astra, 1750 Astra	04-Oct-2021	L1	L1
West Courtenay Reservoir, 3916 Lake Trail Road	04-Oct-2021	L1	L1
Marsden Reservoir, 3619 Lake Trail Road	04-Oct-2021	L1	L1
Raw Water Pump Station,	04-Oct-2021	28	L1
4871 Greaves Cres, 4871 Greaves Cres	04-Oct-2021	L1	L1
2873 Arden Rd Station, Lake Trail Road	04-Oct-2021	L1	L1
Crown Isle Reservoir, 2149 Atlas Road	04-Oct-2021	L1	L1
Comox Lake (Raw), Deep Lake Intake	04-Oct-2021	8.0	L1
Raw Water Pump Station,	27-Sep-2021	160	L1
2873 Arden Rd Station, Lake Trail Road	20-Sep-2021	L1	L1
West Courtenay Reservoir, 3916 Lake Trail Road	20-Sep-2021	L1	L1
Raw Water Pump Station,	20-Sep-2021	<10 (1)	870
Crown Isle Reservoir, 2149 Atlas Road	20-Sep-2021	L1	L1
Marsden Reservoir, 3619 Lake Trail Road	20-Sep-2021	L1	L1
1750 Astra, 1750 Astra	20-Sep-2021	L1	L1
4871 Greaves Cres, 4871 Greaves Cres	20-Sep-2021	L1	L1
74 Salisbury, 74 Salisbury	20-Sep-2021	L1	L1
Comox Reservoir, Noel Ave	20-Sep-2021	L1	L1
East Courtenay Reservoir, 110 Lerwick	20-Sep-2021	L1	L1
2490 Waveland, 2490 Waveland	20-Sep-2021	L1	L1
3441 Cumberland Road, 3441 Cumberland Road	20-Sep-2021	L1	L1
74 Salisbury, 74 Salisbury	13-Sep-2021	L1	L1
3441 Cumberland Road, 3441 Cumberland Road	13-Sep-2021	L1	L1
Comox Reservoir, Noel Ave	13-Sep-2021	L1	L1
East Courtenay Reservoir, 110 Lerwick	13-Sep-2021	L1	L1
2490 Waveland, 2490 Waveland	13-Sep-2021	L1	L1
2472 Gibson Rd Kiosk,	13-Sep-2021	L1	L1
2873 Arden Rd Station, Lake Trail Road	13-Sep-2021	L1	L1
Raw Water Pump Station,	13-Sep-2021	33	L1
4871 Greaves Cres, 4871 Greaves Cres	13-Sep-2021	L1	L1
Marsden Reservoir, 3619 Lake Trail Road	13-Sep-2021	L1	L1
Crown Isle Reservoir, 2149 Atlas Road	13-Sep-2021	L1	L1
1750 Astra, 1750 Astra	13-Sep-2021	L1	L1
West Courtenay Reservoir, 3916 Lake Trail Road	13-Sep-2021	L1	L1
2873 Arden Rd Station, Lake Trail Road	07-Sep-2021	L1	L1
Marsden Reservoir, 3619 Lake Trail Road	07-Sep-2021	L1	L1
4871 Greaves Cres, 4871 Greaves Cres	07-Sep-2021	L1	L1
West Courtenay Reservoir, 3916 Lake Trail Road	07-Sep-2021	L1	L1
1750 Astra, 1750 Astra	07-Sep-2021	L1	L1
Sandwick Alternate School, 2930 Rennison Rd	07-Sep-2021	L1	L1
Crown Isle Reservoir, 2149 Atlas Road	07-Sep-2021	L1	L1
2490 Waveland, 2490 Waveland	07-Sep-2021	L1	L1

Location	Date	Total Coliform	E.Coli
Comox Reservoir, Noel Ave	07-Sep-2021	L1	L1
74 Salisbury, 74 Salisbury	07-Sep-2021	L1	L1
East Courtenay Reservoir, 110 Lerwick	07-Sep-2021	L1	L1
3441 Cumberland Road, 3441 Cumberland Road	07-Sep-2021	L1	L1
74 Salisbury, 74 Salisbury	30-Aug-2021	L1	L1
3441 Cumberland Road, 3441 Cumberland Road	30-Aug-2021	L1	L1
East Courtenay Reservoir, 110 Lerwick	30-Aug-2021	L1	L1
2490 Waveland, 2490 Waveland	30-Aug-2021	L1	L1
2472 Gibson Rd Kiosk,	30-Aug-2021	L1	L1
Comox Reservoir, Noel Ave	30-Aug-2021	L1	L1
Marsden Reservoir, 3619 Lake Trail Road	30-Aug-2021	L1	L1
West Courtenay Reservoir, 3916 Lake Trail Road	30-Aug-2021	L1	L1
1750 Astra, 1750 Astra	30-Aug-2021	L1	L1
4871 Greaves Cres, 4871 Greaves Cres	30-Aug-2021	L1	L1
2873 Arden Rd Station, Lake Trail Road	30-Aug-2021	L1	L1
Raw Water Pump Station,	30-Aug-2021	>200	L1
Crown Isle Reservoir, 2149 Atlas Road	30-Aug-2021	L1	L1
2701 Elmo Rd,	23-Aug-2021	L1	L1
West Courtenay Reservoir, 3916 Lake Trail Road	23-Aug-2021	L1	L1
Raw Water Pump Station,	23-Aug-2021	>200	L1
1750 Astra, 1750 Astra	23-Aug-2021	L1	L1
2873 Arden Rd Station, Lake Trail Road	23-Aug-2021	L1	L1
Crown Isle Reservoir, 2149 Atlas Road	23-Aug-2021	L1	L1
Marsden Reservoir, 3619 Lake Trail Road	23-Aug-2021	L1	L1
4871 Greaves Cres, 4871 Greaves Cres	23-Aug-2021	L1	L1
3441 Cumberland Road, 3441 Cumberland Road	23-Aug-2021	L1	L1
East Courtenay Reservoir, 110 Lerwick	23-Aug-2021	L1	L1
Comox Reservoir, Noel Ave	23-Aug-2021	L1	L1
74 Salisbury, 74 Salisbury	23-Aug-2021	L1	L1
2490 Waveland, 2490 Waveland	23-Aug-2021	L1	L1
Raw Water Pump Station,	17-Aug-2021	>200	L1
2873 Arden Rd Station, Lake Trail Road	16-Aug-2021	L1	L1
Sandwich Alternate School, 2930 Rennison Rd	16-Aug-2021	L1	L1
1750 Astra, 1750 Astra	16-Aug-2021	L1	L1
Crown Isle Reservoir, 2149 Atlas Road	16-Aug-2021	L1	L1
4871 Greaves Cres, 4871 Greaves Cres	16-Aug-2021	L1	L1
West Courtenay Reservoir, 3916 Lake Trail Road	16-Aug-2021	L1	L1
Marsden Reservoir, 3619 Lake Trail Road	16-Aug-2021	L1	L1
74 Salisbury, 74 Salisbury	16-Aug-2021	L1	L1
Comox Reservoir, Noel Ave	16-Aug-2021	L1	L1
2490 Waveland, 2490 Waveland	16-Aug-2021	L1	L1
3441 Cumberland Road, 3441 Cumberland Road	16-Aug-2021	L1	L1
East Courtenay Reservoir, 110 Lerwick	16-Aug-2021	L1	L1
3441 Cumberland Road, 3441 Cumberland Road	09-Aug-2021	L1	L1
74 Salisbury, 74 Salisbury	09-Aug-2021	L1	L1
Comox Reservoir, Noel Ave	09-Aug-2021	L1	L1

Location	Date	Total Coliform	E.Coli
2472 Gibson Rd Kiosk,	09-Aug-2021	L1	L1
Beaver Convenience, #9 - 290 Back Road	09-Aug-2021	L1	L1
East Courtenay Reservoir, 110 Lerwick	09-Aug-2021	L1	L1
2490 Waveland, 2490 Waveland	09-Aug-2021	L1	L1
1750 Astra, 1750 Astra	09-Aug-2021	L1	L1
Crown Isle Reservoir, 2149 Atlas Road	09-Aug-2021	L1	L1
Raw Water Pump Station,	09-Aug-2021	200	L1
2873 Arden Rd Station, Lake Trail Road	09-Aug-2021	L1	L1
4871 Greaves Cres, 4871 Greaves Cres	09-Aug-2021	L1	L1
Marsden Reservoir, 3619 Lake Trail Road	09-Aug-2021	L1	L1
West Courtenay Reservoir, 3916 Lake Trail Road	03-Aug-2021	L1	L1
Crown Isle Reservoir, 2149 Atlas Road	03-Aug-2021	L1	L1
4871 Greaves Cres, 4871 Greaves Cres	03-Aug-2021	L1	L1
2873 Arden Rd Station, Lake Trail Road	03-Aug-2021	L1	L1
Sandwick Alternate School, 2930 Rennison Rd	03-Aug-2021	L1	L1
Marsden Reservoir, 3619 Lake Trail Road	03-Aug-2021	L1	L1
1750 Astra, 1750 Astra	03-Aug-2021	L1	L1
Comox Reservoir, Noel Ave	03-Aug-2021	L1	L1
2490 Waveland, 2490 Waveland	03-Aug-2021	L1	L1
3441 Cumberland Road, 3441 Cumberland Road	03-Aug-2021	L1	L1
74 Salisbury, 74 Salisbury	03-Aug-2021	L1	L1
East Courtenay Reservoir, 110 Lerwick	03-Aug-2021	L1	L1
Comox Reservoir, Noel Ave	26-Jul-2021	L1	L1
2490 Waveland, 2490 Waveland	26-Jul-2021	L1	L1
East Courtenay Reservoir, 110 Lerwick	26-Jul-2021	L1	L1
74 Salisbury, 74 Salisbury	26-Jul-2021	L1	L1
3441 Cumberland Road, 3441 Cumberland Road	26-Jul-2021	L1	L1
Crown Isle Reservoir, 2149 Atlas Road	26-Jul-2021	L1	L1
1750 Astra, 1750 Astra	26-Jul-2021	L1	L1
West Courtenay Reservoir, 3916 Lake Trail Road	26-Jul-2021	L1	L1
4871 Greaves Cres, 4871 Greaves Cres	26-Jul-2021	L1	L1
Marsden Reservoir, 3619 Lake Trail Road	26-Jul-2021	L1	L1
2701 Elmo Rd,	26-Jul-2021	L1	L1
2873 Arden Rd Station, Lake Trail Road	26-Jul-2021	L1	L1
Comox Reservoir, Noel Ave	22-Jul-2021	L1	L1
Raw Water Pump Station,	20-Jul-2021	170	L1
4871 Greaves Cres, 4871 Greaves Cres	19-Jul-2021	L1	L1
Crown Isle Reservoir, 2149 Atlas Road	19-Jul-2021	L1	L1
2873 Arden Rd Station, Lake Trail Road	19-Jul-2021	L1	L1
Marsden Reservoir, 3619 Lake Trail Road	19-Jul-2021	L1	L1
1750 Astra, 1750 Astra	19-Jul-2021	L1	L1
Sandwick Alternate School, 2930 Rennison Rd	19-Jul-2021	L1	L1
West Courtenay Reservoir, 3916 Lake Trail Road	19-Jul-2021	L1	L1
74 Salisbury, 74 Salisbury	19-Jul-2021	L1	L1
3441 Cumberland Road, 3441 Cumberland Road	19-Jul-2021	L1	L1
East Courtenay Reservoir, 110 Lerwick	19-Jul-2021	L1	L1

Location	Date	Total Coliform	E.Coli
2490 Waveland, 2490 Waveland	19-Jul-2021	L1	L1
Comox Reservoir, Noel Ave	19-Jul-2021	L1	L1
2490 Waveland, 2490 Waveland	12-Jul-2021	L1	L1
Comox Reservoir, Noel Ave	12-Jul-2021	L1	L1
74 Salisbury, 74 Salisbury	12-Jul-2021	L1	L1
3441 Cumberland Road, 3441 Cumberland Road	12-Jul-2021	L1	L1
2472 Gibson Rd Kiosk,	12-Jul-2021	L1	L1
East Courtenay Reservoir, 110 Lerwick	12-Jul-2021	L1	L1
1750 Astra, 1750 Astra	12-Jul-2021	L1	L1
2873 Arden Rd Station, Lake Trail Road	12-Jul-2021	L1	L1
West Courtenay Reservoir, 3916 Lake Trail Road	12-Jul-2021	L1	L1
Crown Isle Reservoir, 2149 Atlas Road	12-Jul-2021	L1	L1
4871 Greaves Cres, 4871 Greaves Cres	12-Jul-2021	L1	L1
Marsden Reservoir, 3619 Lake Trail Road	12-Jul-2021	L1	L1
Crown Isle Reservoir, 2149 Atlas Road	05-Jul-2021	L1	L1
Sandwick Alternate School, 2930 Rennison Rd	05-Jul-2021	L1	L1
4871 Greaves Cres, 4871 Greaves Cres	05-Jul-2021	L1	L1
UV Facility Penstock (Raw), Powerhouse Road	05-Jul-2021	L1	L1
Comox Lake (Raw), Deep Lake Intake	05-Jul-2021	L1	L1
1750 Astra, 1750 Astra	05-Jul-2021	L1	L1
Marsden Reservoir, 3619 Lake Trail Road	05-Jul-2021	L1	L1
West Courtenay Reservoir, 3916 Lake Trail Road	05-Jul-2021	L1	L1
2873 Arden Rd Station, Lake Trail Road	05-Jul-2021	L1	L1
Comox Reservoir, Noel Ave	05-Jul-2021	L1	L1
3441 Cumberland Road, 3441 Cumberland Road	05-Jul-2021	L1	L1
2490 Waveland, 2490 Waveland	05-Jul-2021	L1	L1
74 Salisbury, 74 Salisbury	05-Jul-2021	L1	L1
East Courtenay Reservoir, 110 Lerwick	05-Jul-2021	L1	L1
Comox Reservoir, Noel Ave	28-Jun-2021	L1	L1
74 Salisbury, 74 Salisbury	28-Jun-2021	L1	L1
3441 Cumberland Road, 3441 Cumberland Road	28-Jun-2021	L1	L1
East Courtenay Reservoir, 110 Lerwick	28-Jun-2021	L1	L1
2490 Waveland, 2490 Waveland	28-Jun-2021	L1	L1
Crown Isle Reservoir, 2149 Atlas Road	28-Jun-2021	L1	L1
UV Facility Penstock (Raw), Powerhouse Road	28-Jun-2021	200	9,9
2873 Arden Rd Station, Lake Trail Road	28-Jun-2021	L1	L1
Comox Lake (Raw), Deep Lake Intake	28-Jun-2021	2,0	L1
4871 Greaves Cres, 4871 Greaves Cres	28-Jun-2021	L1	L1
1750 Astra, 1750 Astra	28-Jun-2021	L1	L1
2701 Elmo Rd,	28-Jun-2021	L1	L1
Marsden Reservoir, 3619 Lake Trail Road	28-Jun-2021	L1	L1
West Courtenay Reservoir, 3916 Lake Trail Road	28-Jun-2021	L1	L1
UV Facility Penstock (Raw), Powerhouse Road	21-Jun-2021	74	3,1
2701 Elmo Rd,	21-Jun-2021	L1	L1
4871 Greaves Cres, 4871 Greaves Cres	21-Jun-2021	L1	L1
Crown Isle Reservoir, 2149 Atlas Road	21-Jun-2021	L1	L1

Location	Date	Total Coliform	E.Coli
2873 Arden Rd Station, Lake Trail Road	21-Jun-2021	L1	L1
West Courtenay Reservoir, 3916 Lake Trail Road	21-Jun-2021	L1	L1
1750 Astra, 1750 Astra	21-Jun-2021	L1	L1
Comox Lake (Raw), Deep Lake Intake	21-Jun-2021	1.0	L1
Marsden Reservoir, 3619 Lake Trail Road	21-Jun-2021	L1	L1
2490 Waveland, 2490 Waveland	21-Jun-2021	L1	L1
East Courtenay Reservoir, 110 Lerwick	21-Jun-2021	L1	L1
3441 Cumberland Road, 3441 Cumberland Road	21-Jun-2021	L1	L1
Comox Reservoir, Noel Ave	21-Jun-2021	L1	L1
74 Salisbury, 74 Salisbury	21-Jun-2021	L1	L1
Comox Reservoir, Noel Ave	14-Jun-2021	L1	L1
East Courtenay Reservoir, 110 Lerwick	14-Jun-2021	L1	L1
3441 Cumberland Road, 3441 Cumberland Road	14-Jun-2021	L1	L1
74 Salisbury, 74 Salisbury	14-Jun-2021	L1	L1
2490 Waveland, 2490 Waveland	14-Jun-2021	L1	L1
Crown Isle Reservoir, 2149 Atlas Road	14-Jun-2021	L1	L1
Comox Lake (Raw), Deep Lake Intake	14-Jun-2021	1.0	L1
2873 Arden Rd Station, Lake Trail Road	14-Jun-2021	L1	L1
West Courtenay Reservoir, 3916 Lake Trail Road	14-Jun-2021	L1	L1
Sandwick Alternate School, 2930 Rennison Rd	14-Jun-2021	L1	L1
UV Facility Penstock (Raw), Powerhouse Road	14-Jun-2021	38	3.1
4871 Greaves Cres, 4871 Greaves Cres	14-Jun-2021	L1	L1
Marsden Reservoir, 3619 Lake Trail Road	14-Jun-2021	L1	L1
1750 Astra, 1750 Astra	14-Jun-2021	L1	L1
Comox Lake (Raw), Deep Lake Intake	07-Jun-2021	L1	L1
Crown Isle Reservoir, 2149 Atlas Road	07-Jun-2021	L1	L1
Marsden Reservoir, 3619 Lake Trail Road	07-Jun-2021	L1	L1
1750 Astra, 1750 Astra	07-Jun-2021	L1	L1
2873 Arden Rd Station, Lake Trail Road	07-Jun-2021	L1	L1
UV Facility Penstock (Raw), Powerhouse Road	07-Jun-2021	53	5.3
4871 Greaves Cres, 4871 Greaves Cres	07-Jun-2021	L1	L1
West Courtenay Reservoir, 3916 Lake Trail Road	07-Jun-2021	L1	L1
74 Salisbury, 74 Salisbury	07-Jun-2021	L1	L1
2490 Waveland, 2490 Waveland	07-Jun-2021	L1	L1
East Courtenay Reservoir, 110 Lerwick	07-Jun-2021	L1	L1
3441 Cumberland Road, 3441 Cumberland Road	07-Jun-2021	L1	L1
Comox Reservoir, Noel Ave	07-Jun-2021	L1	L1
2472 Gibson Rd Kiosk,	07-Jun-2021	L1	L1
2490 Waveland, 2490 Waveland	31-May-2021	L1	L1
East Courtenay Reservoir, 110 Lerwick	31-May-2021	L1	L1
Comox Reservoir, Noel Ave	31-May-2021	L1	L1
74 Salisbury, 74 Salisbury	31-May-2021	L1	L1
3441 Cumberland Road, 3441 Cumberland Road	31-May-2021	L1	L1
2472 Gibson Rd Kiosk,	31-May-2021	L1	L1
West Courtenay Reservoir, 3916 Lake Trail Road	31-May-2021	L1	L1
Marsden Reservoir, 3619 Lake Trail Road	31-May-2021	L1	L1
4871 Greaves Cres, 4871 Greaves Cres	31-May-2021	L1	L1

Location	Date	Total Coliform	E.Coli
Comox Lake (Raw), Deep Lake Intake	31-May-2021	1.0	L1
UV Facility Penstock (Raw), Powerhouse Road	31-May-2021	12	L1
1750 Astra, 1750 Astra	31-May-2021	L1	L1
Crown Isle Reservoir, 2149 Atlas Road	31-May-2021	L1	L1
2873 Arden Rd Station, Lake Trail Road	31-May-2021	L1	L1
West Courtenay Reservoir, 3916 Lake Trail Road	25-May-2021	L1	L1
Comox Lake (Raw), Deep Lake Intake	25-May-2021	L1	L1
2873 Arden Rd Station, Lake Trail Road	25-May-2021	L1	L1
Crown Isle Reservoir, 2149 Atlas Road	25-May-2021	L1	L1
2217 Robb Ave,	25-May-2021	L1	L1
UV Facility Penstock (Raw), Powerhouse Road	25-May-2021	31	2.0
Marsden Reservoir, 3619 Lake Trail Road	25-May-2021	L1	L1
2701 Elmo Rd,	25-May-2021	L1	L1
4871 Greaves Cres, 4871 Greaves Cres	25-May-2021	L1	L1
1750 Astra, 1750 Astra	25-May-2021	L1	L1
4320 Marsden, 4320 Marsden Road, Courtenay, B.C.	25-May-2021	L1	L1
3441 Cumberland Road, 3441 Cumberland Road	25-May-2021	L1	L1
74 Salisbury, 74 Salisbury	25-May-2021	L1	L1
Comox Reservoir, Noel Ave	25-May-2021	L1	L1
2490 Waveland, 2490 Waveland	25-May-2021	L1	L1
East Courtenay Reservoir, 110 Lerwick	25-May-2021	L1	L1
3441 Cumberland Road, 3441 Cumberland Road	17-May-2021	L1	L1
74 Salisbury, 74 Salisbury	17-May-2021	L1	L1
East Courtenay Reservoir, 110 Lerwick	17-May-2021	L1	L1
2490 Waveland, 2490 Waveland	17-May-2021	L1	L1
Comox Reservoir, Noel Ave	17-May-2021	L1	L1
West Courtenay Reservoir, 3916 Lake Trail Road	17-May-2021	L1	L1
Sandwick Alternate School, 2930 Rennison Rd	17-May-2021	L1	L1
Crown Isle Reservoir, 2149 Atlas Road	17-May-2021	L1	L1
2873 Arden Rd Station, Lake Trail Road	17-May-2021	L1	L1
Marsden Reservoir, 3619 Lake Trail Road	17-May-2021	L1	L1
UV Facility Penstock (Raw), Powerhouse Road	17-May-2021	31	2.0
4871 Greaves Cres, 4871 Greaves Cres	17-May-2021	L1	L1
1750 Astra, 1750 Astra	17-May-2021	L1	L1
Comox Lake (Raw), Deep Lake Intake	17-May-2021	L1	L1
UV Facility Penstock (Raw), Powerhouse Road	12-May-2021	9.9	L1
4871 Greaves Cres, 4871 Greaves Cres	10-May-2021	L1	L1
West Courtenay Reservoir, 3916 Lake Trail Road	10-May-2021	L1	L1
1750 Astra, 1750 Astra	10-May-2021	L1	L1
Marsden Reservoir, 3619 Lake Trail Road	10-May-2021	L1	L1
Comox Lake (Raw), Deep Lake Intake	10-May-2021	L1	L1
2873 Arden Rd Station, Lake Trail Road	10-May-2021	L1	L1
Crown Isle Reservoir, 2149 Atlas Road	10-May-2021	L1	L1
3441 Cumberland Road, 3441 Cumberland Road	10-May-2021	L1	L1
East Courtenay Reservoir, 110 Lerwick	10-May-2021	L1	L1
74 Salisbury, 74 Salisbury	10-May-2021	L1	L1

Location	Date	Total Coliform	E.Coli
Comox Reservoir, Noel Ave	10-May-2021	L1	L1
2472 Gibson Rd Kiosk,	10-May-2021	L1	L1
2490 Waveland, 2490 Waveland	10-May-2021	L1	L1
Comox Reservoir, Noel Ave	03-May-2021	L1 ^	L1
2490 Waveland, 2490 Waveland	03-May-2021	L1 ^	L1
74 Salisbury, 74 Salisbury	03-May-2021	L1 ^	L1
3441 Cumberland Road, 3441 Cumberland Road	03-May-2021	L1 ^	L1
East Courtenay Reservoir, 110 Lerwick	03-May-2021	L1 ^	L1
1750 Astra, 1750 Astra	03-May-2021	L1 ^	L1
Sandwich Alternate School, 2930 Rennison Rd	03-May-2021	L1 ^	L1
2873 Arden Rd Station, Lake Trail Road	03-May-2021	L1 ^	L1
Crown Isle Reservoir, 2149 Atlas Road	03-May-2021	L1 ^	L1
West Courtenay Reservoir, 3916 Lake Trail Road	03-May-2021	L1 ^	L1
Marsden Reservoir, 3619 Lake Trail Road	03-May-2021	L1 ^	L1
UV Facility Penstock (Raw), Powerhouse Road	03-May-2021	25	L1
Comox Lake - Raw Water, North Side Of Comox Lake	03-May-2021	L1	L1
4871 Greaves Cres, 4871 Greaves Cres	03-May-2021	L1 ^	L1
2701 Elmo Rd,	27-Apr-2021	L1	L1
2873 Arden Rd Station, Lake Trail Road	26-Apr-2021	L1	L1
4871 Greaves Cres, 4871 Greaves Cres	26-Apr-2021	L1	L1
1750 Astra, 1750 Astra	26-Apr-2021	L1	L1
UV Facility Penstock (Raw), Powerhouse Road	26-Apr-2021	15	1.0
2873 Arden Rd Station, Lake Trail Road	26-Apr-2021	L1	L1
Comox Lake (Raw), Deep Lake Intake	26-Apr-2021	1.0	L1
West Courtenay Reservoir, 3916 Lake Trail Road	26-Apr-2021	L1	L1
Marsden Reservoir, 3619 Lake Trail Road	26-Apr-2021	L1	L1
Crown Isle Reservoir, 2149 Atlas Road	26-Apr-2021	L1	L1
74 Salisbury, 74 Salisbury	26-Apr-2021	L1	L1
East Courtenay Reservoir, 110 Lerwick	26-Apr-2021	L1	L1
Comox Reservoir, Noel Ave	26-Apr-2021	L1	L1
3441 Cumberland Road, 3441 Cumberland Road	26-Apr-2021	L1	L1
2490 Waveland, 2490 Waveland	26-Apr-2021	L1	L1
East Courtenay Reservoir, 110 Lerwick	19-Apr-2021	L1	L1
2490 Waveland, 2490 Waveland	19-Apr-2021	L1	L1
74 Salisbury, 74 Salisbury	19-Apr-2021	L1	L1
2490 Waveland, 2490 Waveland	19-Apr-2021	L1	L1
Comox Reservoir, Noel Ave	19-Apr-2021	L1	L1
3441 Cumberland Road, 3441 Cumberland Road	19-Apr-2021	L1	L1
2873 Arden Rd Station, Lake Trail Road	19-Apr-2021	L1	L1
Marsden Reservoir, 3619 Lake Trail Road	19-Apr-2021	L1	L1
2873 Arden Rd Station, Lake Trail Road	19-Apr-2021	L1	L1
1750 Astra, 1750 Astra	19-Apr-2021	L1	L1
UV Facility Penstock (Raw), Powerhouse Road	19-Apr-2021	9.9	L1
Crown Isle Reservoir, 2149 Atlas Road	19-Apr-2021	L1	L1
Sandwich Alternate School, 2930 Rennison Rd	19-Apr-2021	L1	L1
Crown Isle Reservoir, 2149 Atlas Road	19-Apr-2021	L1	L1

Location	Date	Total Coliform	E.Coli
4871 Greaves Cres, 4871 Greaves Cres	19-Apr-2021	L1	L1
West Courtenay Reservoir, 3916 Lake Trail Road	19-Apr-2021	L1	L1
Comox Lake (Raw), Deep Lake Intake	19-Apr-2021	L1	L1
4871 Greaves Cres, 4871 Greaves Cres	29-Mar-2021	L1	L1
Marsden Reservoir, 3619 Lake Trail Road	29-Mar-2021	L1	L1
2873 Arden Rd Station, Lake Trail Road	29-Mar-2021	L1	L1
1750 Astra, 1750 Astra	29-Mar-2021	L1	L1
West Courtenay Reservoir, 3916 Lake Trail Road	29-Mar-2021	L1	L1
UV Facility Penstock (Raw), Powerhouse Road	29-Mar-2021	4.2	L1
Crown Isle Reservoir, 2149 Atlas Road	29-Mar-2021	L1	L1
74 Salisbury, 74 Salisbury	29-Mar-2021	L1	L1
2490 Waveland, 2490 Waveland	29-Mar-2021	L1	L1
Comox Reservoir, Noel Ave	29-Mar-2021	L1	L1
2472 Gibson Rd Kiosk,	29-Mar-2021	L1	L1
East Courtenay Reservoir, 110 Lerwick	29-Mar-2021	L1	L1
3441 Cumberland Road, 3441 Cumberland Road	29-Mar-2021	L1	L1
East Courtenay Reservoir, 110 Lerwick	22-Mar-2021	L1	L1
3441 Cumberland Road, 3441 Cumberland Road	22-Mar-2021	L1	L1
74 Salisbury, 74 Salisbury	22-Mar-2021	L1	L1
Comox Reservoir, Noel Ave	22-Mar-2021	L1	L1
2490 Waveland, 2490 Waveland	22-Mar-2021	L1	L1
Crown Isle Reservoir, 2149 Atlas Road	22-Mar-2021	L1	L1
1750 Astra, 1750 Astra	22-Mar-2021	L1	L1
Marsden Reservoir, 3619 Lake Trail Road	22-Mar-2021	L1	L1
2873 Arden Rd Station, Lake Trail Road	22-Mar-2021	L1	L1
Comox Lake (Raw), Deep Lake Intake	22-Mar-2021	L1	L1
West Courtenay Reservoir, 3916 Lake Trail Road	22-Mar-2021	L1	L1
UV Facility Penstock (Raw), Powerhouse Road	22-Mar-2021	7.5	L1
2701 Elmo Rd,	22-Mar-2021	L1	L1
4871 Greaves Cres, 4871 Greaves Cres	22-Mar-2021	L1	L1
Sandwich Alternate School, 2930 Rennison Rd	15-Mar-2021	L1	L1
West Courtenay Reservoir, 3916 Lake Trail Road	15-Mar-2021	L1	L1
Waveland Road Pump Station, Waveland Road	15-Mar-2021	L1	L1
1750 Astra, 1750 Astra	15-Mar-2021	L1	L1
2873 Arden Rd Station, Lake Trail Road	15-Mar-2021	L1	L1
Comox Lake (Raw), Deep Lake Intake	15-Mar-2021	2.0	L1
4871 Greaves Cres, 4871 Greaves Cres	15-Mar-2021	L1	L1
Crown Isle Reservoir, 2149 Atlas Road	15-Mar-2021	L1	L1
UV Facility Penstock (Raw), Powerhouse Road	15-Mar-2021	29	L1
Marsden Reservoir, 3619 Lake Trail Road	15-Mar-2021	L1	L1
3441 Cumberland Road, 3441 Cumberland Road	15-Mar-2021	L1	L1
74 Salisbury, 74 Salisbury	15-Mar-2021	L1	L1
East Courtenay Reservoir, 110 Lerwick	15-Mar-2021	L1	L1
Comox Reservoir, Noel Ave	15-Mar-2021	L1	L1
3441 Cumberland Road, 3441 Cumberland Road	08-Mar-2021	L1	L1
East Courtenay Reservoir, 110 Lerwick	08-Mar-2021	L1	L1
2472 Gibson Rd Kiosk,	08-Mar-2021	L1	L1

Location	Date	Total Coliform	E.Coli
2490 Waveland, 2490 Waveland	08-Mar-2021	L1	L1
74 Salisbury, 74 Salisbury	08-Mar-2021	L1	L1
Comox Reservoir, Noel Ave	08-Mar-2021	L1	L1
4871 Greaves Cres, 4871 Greaves Cres	08-Mar-2021	L1	L1
UV Facility Penstock (Raw), Powerhouse Road	08-Mar-2021	15	L1
West Courtenay Reservoir, 3916 Lake Trail Road	08-Mar-2021	L1	L1
1750 Astra, 1750 Astra	08-Mar-2021	L1	L1
Comox Lake (Raw), Deep Lake Intake	08-Mar-2021	2.0	L1
Marsden Reservoir, 3619 Lake Trail Road	08-Mar-2021	L1	L1
2873 Arden Rd Station, Lake Trail Road	08-Mar-2021	L1	L1
Crown Isle Reservoir, 2149 Atlas Road	08-Mar-2021	L1	L1
Comox Lake (Raw), Deep Lake Intake	01-Mar-2021	L1	L1
2873 Arden Rd Station, Lake Trail Road	01-Mar-2021	L1	L1
UV Facility Penstock (Raw), Powerhouse Road	01-Mar-2021	12	1.0
1750 Astra, 1750 Astra	01-Mar-2021	L1	L1
Marsden Reservoir, 3619 Lake Trail Road	01-Mar-2021	L1	L1
4871 Greaves Cres, 4871 Greaves Cres	01-Mar-2021	L1	L1
Sandwich Alternate School, 2930 Rennison Rd	01-Mar-2021	L1	L1
West Courtenay Reservoir, 3916 Lake Trail Road	01-Mar-2021	L1	L1
Crown Isle Reservoir, 2149 Atlas Road	01-Mar-2021	L1	L1
East Courtenay Reservoir, 110 Lerwick	01-Mar-2021	L1	L1
3441 Cumberland Road, 3441 Cumberland Road	01-Mar-2021	L1	L1
74 Salisbury, 74 Salisbury	01-Mar-2021	L1	L1
2490 Waveland, 2490 Waveland	01-Mar-2021	L1	L1
Comox Reservoir, Noel Ave	01-Mar-2021	L1	L1
Comox Reservoir, Noel Ave	22-Feb-2021	L1	L1
East Courtenay Reservoir, 110 Lerwick	22-Feb-2021	L1	L1
74 Salisbury, 74 Salisbury	22-Feb-2021	L1	L1
2490 Waveland, 2490 Waveland	22-Feb-2021	L1	L1
3441 Cumberland Road, 3441 Cumberland Road	22-Feb-2021	L1	L1
Comox Lake (Raw), Deep Lake Intake	22-Feb-2021	L1	L1
4871 Greaves Cres, 4871 Greaves Cres	22-Feb-2021	L1	L1
Marsden Reservoir, 3619 Lake Trail Road	22-Feb-2021	L1	L1
UV Facility Penstock (Raw), Powerhouse Road	22-Feb-2021	8.7	L1
2873 Arden Rd Station, Lake Trail Road	22-Feb-2021	L1	L1
West Courtenay Reservoir, 3916 Lake Trail Road	22-Feb-2021	L1	L1
Crown Isle Reservoir, 2149 Atlas Road	22-Feb-2021	L1	L1
1750 Astra, 1750 Astra	22-Feb-2021	L1	L1
2701 Elmo Rd,	22-Feb-2021	L1	L1
Marsden Reservoir, 3619 Lake Trail Road	16-Feb-2021	L1	L1
1750 Astra, 1750 Astra	16-Feb-2021	L1	L1
4871 Greaves Cres, 4871 Greaves Cres	16-Feb-2021	L1	L1
Sandwich Alternate School, 2930 Rennison Rd	16-Feb-2021	L1	L1
2873 Arden Rd Station, Lake Trail Road	16-Feb-2021	L1	L1
Crown Isle Reservoir, 2149 Atlas Road	16-Feb-2021	L1	L1
West Courtenay Reservoir, 3916 Lake Trail Road	16-Feb-2021	L1	L1

Location	Date	Total Coliform	E.Coli
Comox Lake (Raw), Deep Lake Intake	16-Feb-2021	2.0	L1
UV Facility Penstock (Raw), Powerhouse Road	16-Feb-2021	7.5	L1
Comox Reservoir, Noel Ave	16-Feb-2021	L1	L1
East Courtenay Reservoir, 110 Lerwick	16-Feb-2021	L1	L1
2490 Waveland, 2490 Waveland	16-Feb-2021	L1	L1
3441 Cumberland Road, 3441 Cumberland Road	16-Feb-2021	L1	L1
74 Salisbury, 74 Salisbury	16-Feb-2021	L1	L1
Comox Reservoir, Noel Ave	08-Feb-2021	L1	L1
3441 Cumberland Road, 3441 Cumberland Road	08-Feb-2021	L1	L1
East Courtenay Reservoir, 110 Lerwick	08-Feb-2021	L1	L1
74 Salisbury, 74 Salisbury	08-Feb-2021	L1	L1
2490 Waveland, 2490 Waveland	08-Feb-2021	L1	L1
2472 Gibson Rd Kiosk,	08-Feb-2021	L1	L1
Marsden Reservoir, 3619 Lake Trail Road	08-Feb-2021	L1	L1
4871 Greaves Cres, 4871 Greaves Cres	08-Feb-2021	L1	L1
2873 Arden Rd Station, Lake Trail Road	08-Feb-2021	L1	L1
4871 Greaves Cres, 4871 Greaves Cres	08-Feb-2021	L1	L1
1750 Astra, 1750 Astra	08-Feb-2021	L1	L1
UV Facility Penstock (Raw), Powerhouse Road	08-Feb-2021	7.5	1.0
West Courtenay Reservoir, 3916 Lake Trail Road	08-Feb-2021	L1	L1
Crown Isle Reservoir, 2149 Atlas Road	08-Feb-2021	L1	L1
2873 Arden Rd Station, Lake Trail Road	01-Feb-2021	L1	L1
1750 Astra, 1750 Astra	01-Feb-2021	L1	L1
4871 Greaves Cres, 4871 Greaves Cres	01-Feb-2021	L1	L1
2873 Arden Rd Station, Lake Trail Road	01-Feb-2021	L1	L1
West Courtenay Reservoir, 3916 Lake Trail Road	01-Feb-2021	L1	L1
1750 Astra, 1750 Astra	01-Feb-2021	L1	L1
Marsden Reservoir, 3619 Lake Trail Road	01-Feb-2021	L1	L1
UV Facility Penstock (Raw), Powerhouse Road	01-Feb-2021	14	1.0
UV Facility Penstock (Raw), Powerhouse Road	01-Feb-2021	14	1.0
Crown Isle Reservoir, 2149 Atlas Road	01-Feb-2021	L1	L1
Marsden Reservoir, 3619 Lake Trail Road	01-Feb-2021	L1	L1
Crown Isle Reservoir, 2149 Atlas Road	01-Feb-2021	L1	L1
4871 Greaves Cres, 4871 Greaves Cres	01-Feb-2021	L1	L1
Comox Lake (Raw), Deep Lake Intake	01-Feb-2021	1.0	L1
Sandwick Alternate School, 2930 Rennison Rd	01-Feb-2021	L1	L1
West Courtenay Reservoir, 3916 Lake Trail Road	01-Feb-2021	L1	L1
Comox Lake (Raw), Deep Lake Intake	01-Feb-2021	1.0	L1
Sandwick Alternate School, 2930 Rennison Rd	01-Feb-2021	L1	L1
3441 Cumberland Road, 3441 Cumberland Road	01-Feb-2021	L1	L1
East Courtenay Reservoir, 110 Lerwick	01-Feb-2021	L1	L1
Comox Reservoir, Noel Ave	01-Feb-2021	L1	L1
2490 Waveland, 2490 Waveland	01-Feb-2021	L1	L1
74 Salisbury, 74 Salisbury	01-Feb-2021	L1	L1
East Courtenay Reservoir, 110 Lerwick	01-Feb-2021	L1	L1
74 Salisbury, 74 Salisbury	01-Feb-2021	L1	L1
3441 Cumberland Road, 3441 Cumberland Road	01-Feb-2021	L1	L1

Location	Date	Total Coliform	E.Coli
Comox Reservoir, Noel Ave	01-Feb-2021	L1	L1
2490 Waveland, 2490 Waveland	01-Feb-2021	L1	L1
Comox Lake (Raw), Deep Lake Intake	25-Jan-2021	3.1	L1
UV Facility Penstock (Raw), Powerhouse Road	25-Jan-2021	6.4	1.0
1750 Astra, 1750 Astra	21-Jan-2021	L1	L1
Marsden Reservoir, 3619 Lake Trail Road	21-Jan-2021	L1	L1
Crown Isle Reservoir, 2149 Atlas Road	21-Jan-2021	L1	L1
West Courtenay Reservoir, 3916 Lake Trail Road	21-Jan-2021	L1	L1
4871 Greaves Cres, 4871 Greaves Cres	21-Jan-2021	L1	L1
2701 Elmo Rd,	21-Jan-2021	L1	L1
2873 Arden Rd Station, Lake Trail Road	21-Jan-2021	L1	L1
3441 Cumberland Road, 3441 Cumberland Road	21-Jan-2021	L1	L1
East Courtenay Reservoir, 110 Lerwick	21-Jan-2021	L1	L1
74 Salisbury, 74 Salisbury	21-Jan-2021	L1	L1
Comox Reservoir, Noel Ave	21-Jan-2021	L1	L1
2490 Waveland, 2490 Waveland	21-Jan-2021	L1	L1
3441 Cumberland Road, 3441 Cumberland Road	18-Jan-2021	L1	L1
2490 Waveland, 2490 Waveland	18-Jan-2021	L1	L1
East Courtenay Reservoir, 110 Lerwick	18-Jan-2021	L1	L1
Comox Reservoir, Noel Ave	18-Jan-2021	L1	L1
74 Salisbury, 74 Salisbury	18-Jan-2021	L1	L1
2873 Arden Rd Station, Lake Trail Road	18-Jan-2021	L1	L1
UV Facility Penstock (Raw), Powerhouse Road	18-Jan-2021	15	L1
West Courtenay Reservoir, 3916 Lake Trail Road	18-Jan-2021	L1	L1
4871 Greaves Cres, 4871 Greaves Cres	18-Jan-2021	L1	L1
Crown Isle Reservoir, 2149 Atlas Road	18-Jan-2021	L1	L1
1750 Astra, 1750 Astra	18-Jan-2021	L1	L1
Marsden Reservoir, 3619 Lake Trail Road	18-Jan-2021	L1	L1
1750 Astra, 1750 Astra	11-Jan-2021	L1	L1
2873 Arden Rd Station, Lake Trail Road	11-Jan-2021	L1	L1
Comox Lake (Raw), Deep Lake Intake	11-Jan-2021	5.3	L1
1750 Astra, 1750 Astra	11-Jan-2021	L1	L1
Marsden Reservoir, 3619 Lake Trail Road	11-Jan-2021	L1	L1
Marsden Reservoir, 3619 Lake Trail Road	11-Jan-2021	L1	L1
West Courtenay Reservoir, 3916 Lake Trail Road	11-Jan-2021	L1	L1
UV Facility Penstock (Raw), Powerhouse Road	11-Jan-2021	31	2.0
2873 Arden Rd Station, Lake Trail Road	11-Jan-2021	L1	L1
UV Facility Penstock (Raw), Powerhouse Road	11-Jan-2021	31	2.0
Crown Isle Reservoir, 2149 Atlas Road	11-Jan-2021	L1	L1
Comox Lake (Raw), Deep Lake Intake	11-Jan-2021	5.3	L1
4871 Greaves Cres, 4871 Greaves Cres	11-Jan-2021	L1	L1
West Courtenay Reservoir, 3916 Lake Trail Road	11-Jan-2021	L1	L1
Crown Isle Reservoir, 2149 Atlas Road	11-Jan-2021	L1	L1
4871 Greaves Cres, 4871 Greaves Cres	11-Jan-2021	L1	L1
2472 Gibson Rd Kiosk,	11-Jan-2021	L1	L1
3441 Cumberland Road, 3441 Cumberland Road	11-Jan-2021	L1	L1
Comox Reservoir, Noel Ave	11-Jan-2021	L1	L1

Location	Date	Total Coliform	E.Coli
East Courtenay Reservoir, 110 Lerwick	11-Jan-2021	L1	L1
2490 Waveland, 2490 Waveland	11-Jan-2021	L1	L1
3441 Cumberland Road, 3441 Cumberland Road	11-Jan-2021	L1	L1
2472 Gibson Rd Kiosk,	11-Jan-2021	L1	L1
74 Salisbury, 74 Salisbury	11-Jan-2021	L1	L1
Comox Reservoir, Noel Ave	11-Jan-2021	L1	L1
Comox Reservoir, Noel Ave	11-Jan-2021	L1	L1
74 Salisbury, 74 Salisbury	11-Jan-2021	L1	L1
East Courtenay Reservoir, 110 Lerwick	11-Jan-2021	L1	L1
2490 Waveland, 2490 Waveland	11-Jan-2021	L1	L1
Comox Reservoir, Noel Ave	06-Jan-2021	L1	L1
East Courtenay Reservoir, 110 Lerwick	06-Jan-2021	L1	L1
UV Facility Penstock (Raw), Powerhouse Road	06-Jan-2021	32	1.0
Crown Isle Reservoir, 2149 Atlas Road	06-Jan-2021	L1	L1
West Courtenay Reservoir, 3916 Lake Trail Road	06-Jan-2021	L1	L1
Marsden Reservoir, 3619 Lake Trail Road	06-Jan-2021	L1	L1
UV Facility Penstock (Raw), Powerhouse Road	05-Jan-2021	27	1.0
Crown Isle Reservoir, 2149 Atlas Road	05-Jan-2021	L1	L1
Marsden Reservoir, 3619 Lake Trail Road	05-Jan-2021	L1	L1
West Courtenay Reservoir, 3916 Lake Trail Road	05-Jan-2021	L1	L1
East Courtenay Reservoir, 110 Lerwick	05-Jan-2021	L1	L1
Comox Reservoir, Noel Ave	05-Jan-2021	L1	L1
3441 Cumberland Road, 3441 Cumberland Road	04-Jan-2021	L1	L1
2490 Waveland, 2490 Waveland	04-Jan-2021	L1	L1
East Courtenay Reservoir, 110 Lerwick	04-Jan-2021	L1	L1
Comox Reservoir, Noel Ave	04-Jan-2021	L1	L1
74 Salisbury, 74 Salisbury	04-Jan-2021	L1	L1
Sandwich Alternate School, 2930 Rennison Rd	04-Jan-2021	L1	L1
Marsden Reservoir, 3619 Lake Trail Road	04-Jan-2021	L1	L1
1750 Astra, 1750 Astra	04-Jan-2021	L1	L1
UV Facility Penstock (Raw), Powerhouse Road	04-Jan-2021	36	3.1
2873 Arden Rd Station, Lake Trail Road	04-Jan-2021	L1	L1
West Courtenay Reservoir, 3916 Lake Trail Road	04-Jan-2021	L1	L1
4871 Greaves Cres, 4871 Greaves Cres	04-Jan-2021	L1	L1
Crown Isle Reservoir, 2149 Atlas Road	04-Jan-2021	L1	L1