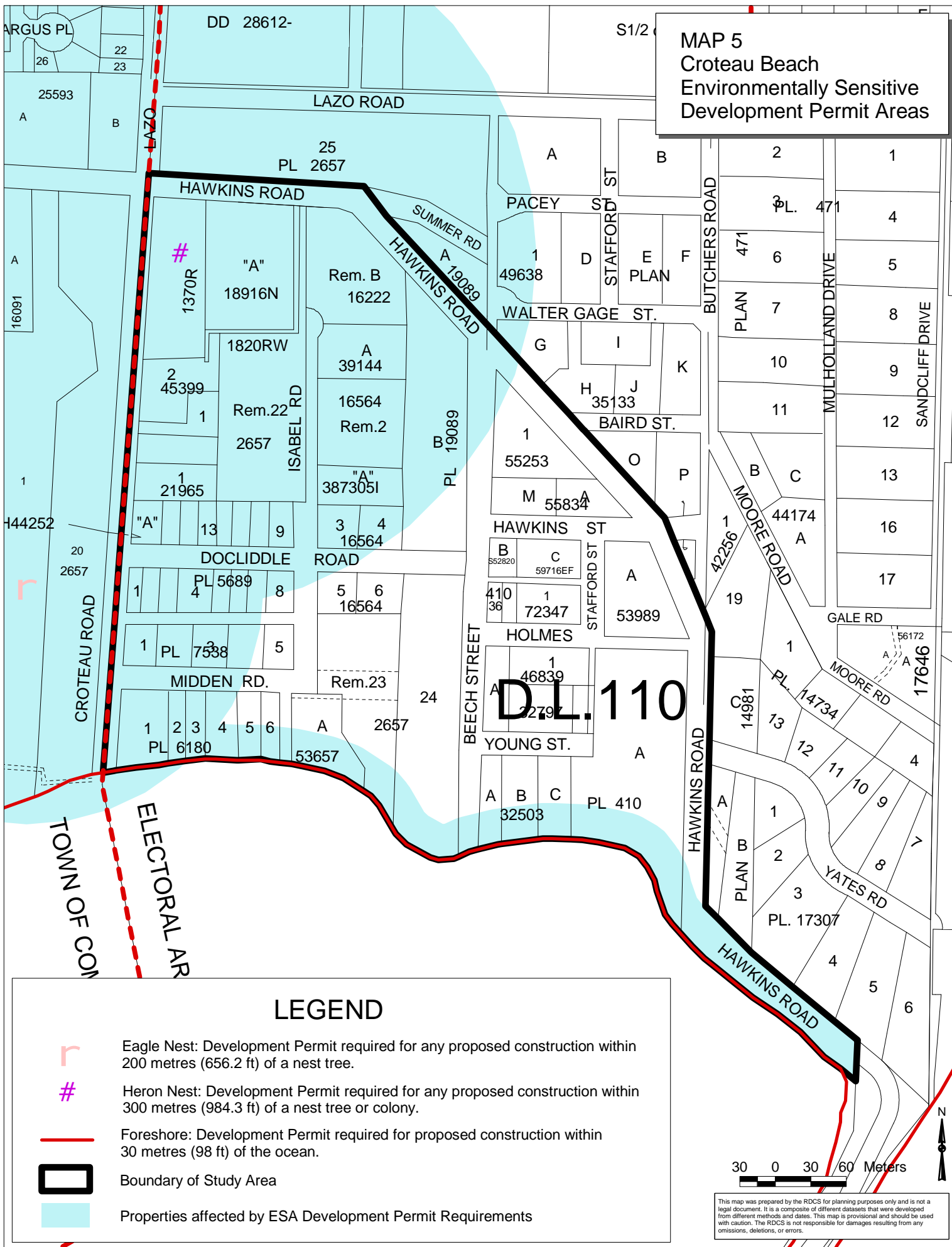







MAP 5
Croteau Beach
Environmentally Sensitive
Development Permit Areas



LEGEND

-  Eagle Nest: Development Permit required for any proposed construction within 200 metres (656.2 ft) of a nest tree.
-  Heron Nest: Development Permit required for any proposed construction within 300 metres (984.3 ft) of a nest tree or colony.
-  Foreshore: Development Permit required for proposed construction within 30 metres (98 ft) of the ocean.
-  Boundary of Study Area
-  Properties affected by ESA Development Permit Requirements

30 0 30 60 Meters

This map was prepared by the RDSCS for planning purposes only and is not a legal document. It is a composite of different datasets that were developed from different methods and dates. This map is provisional and should be used with caution. The RDSCS is not responsible for damages resulting from any omissions, deletions, or errors.