

FIG. 1 : STUDY AREA AND
POPULATION DISTRIBUTION

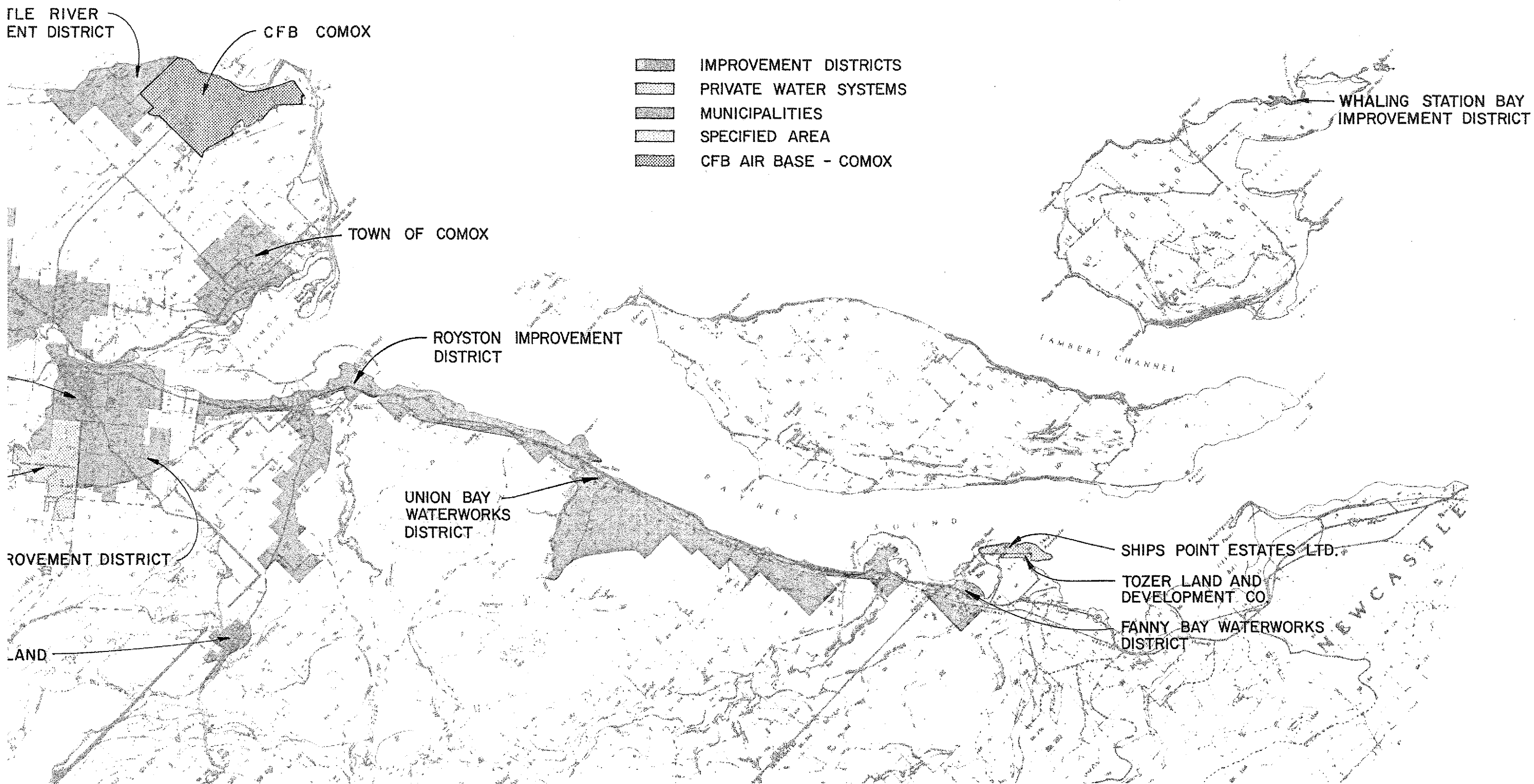


FIG. 2 : EXISTING WATER SUPPLY SYSTEMS


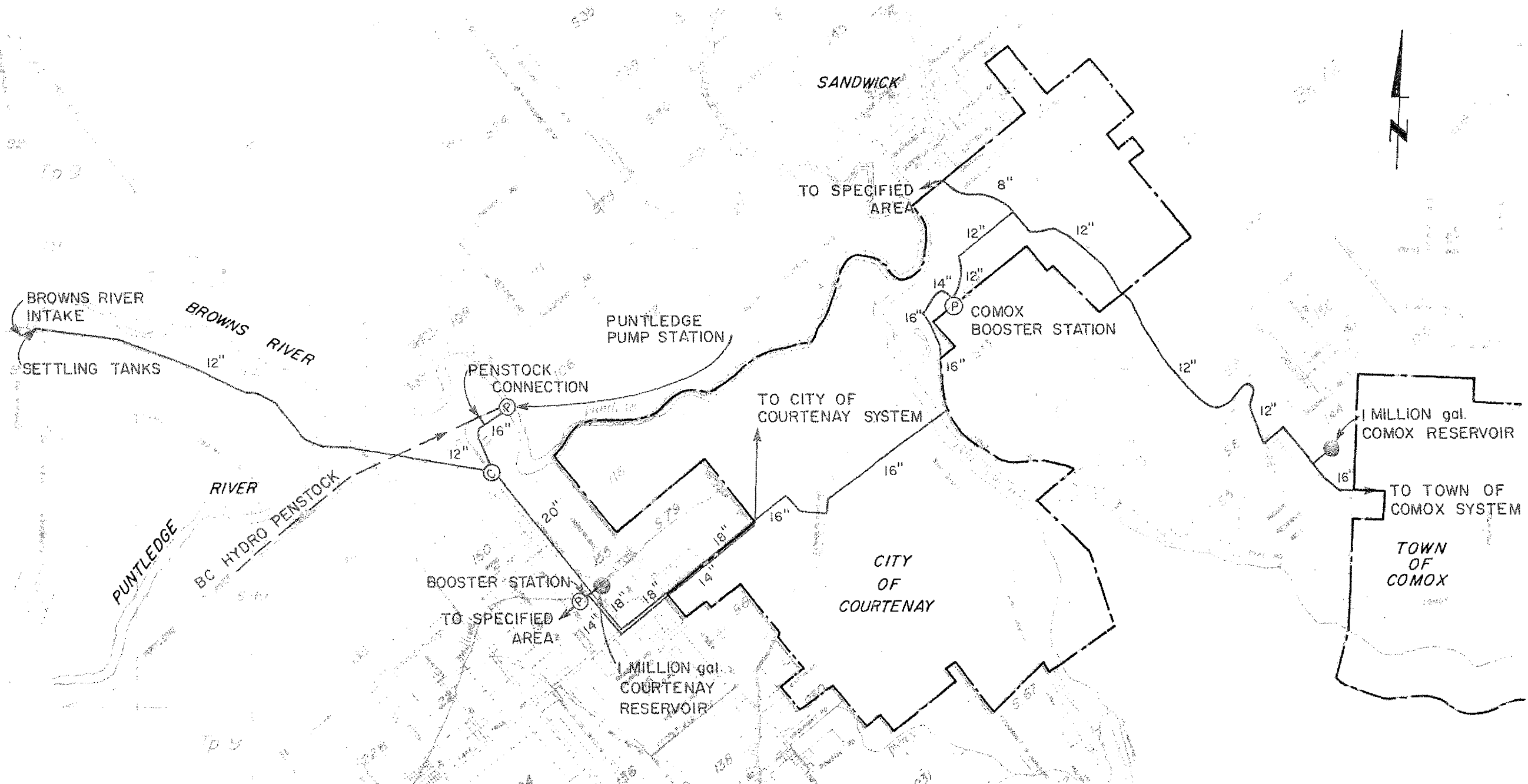


FIG 3 : EXISTING REGIONAL WATER SYSTEM

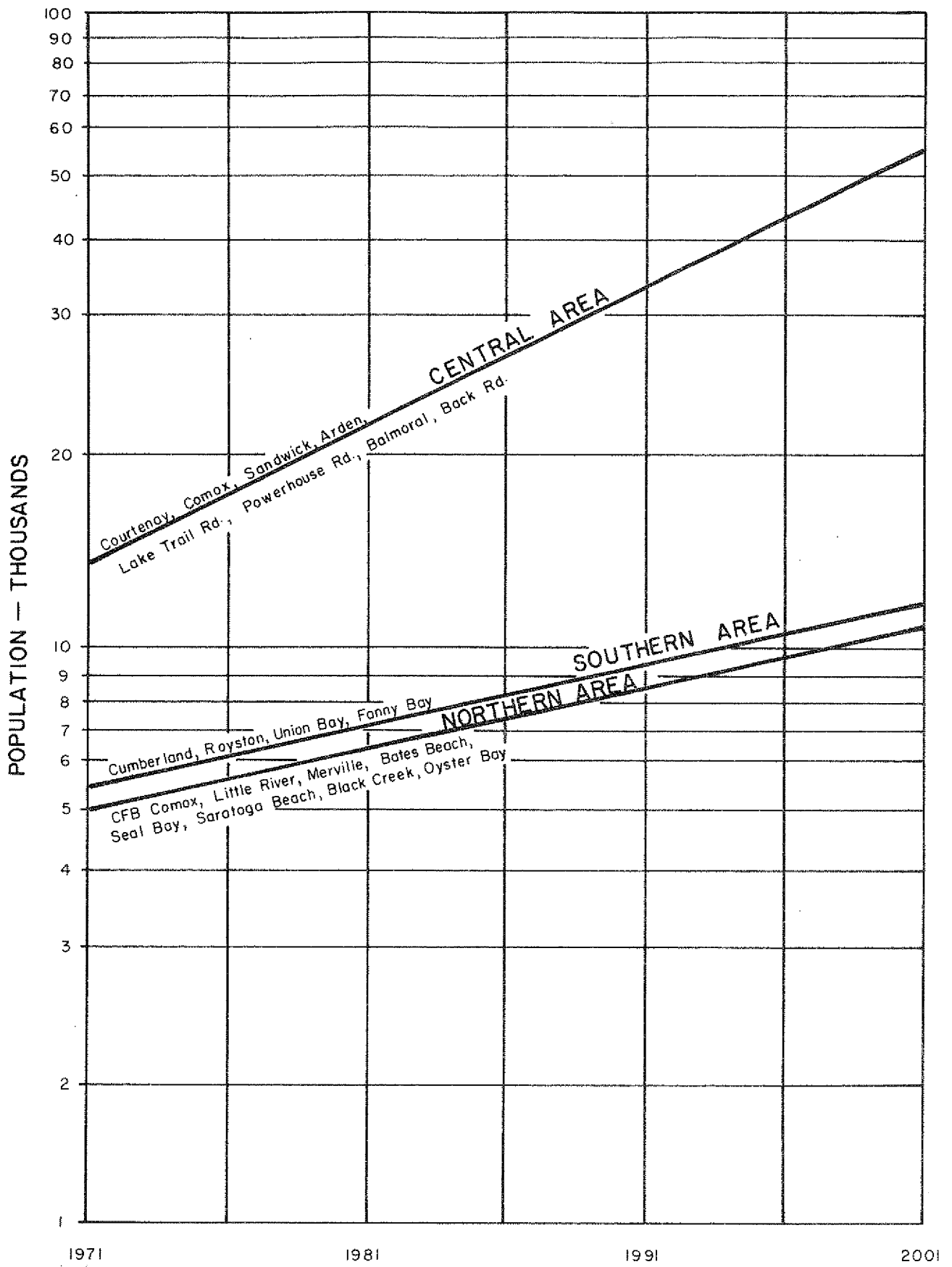


Fig.4 POPULATION PROJECTIONS

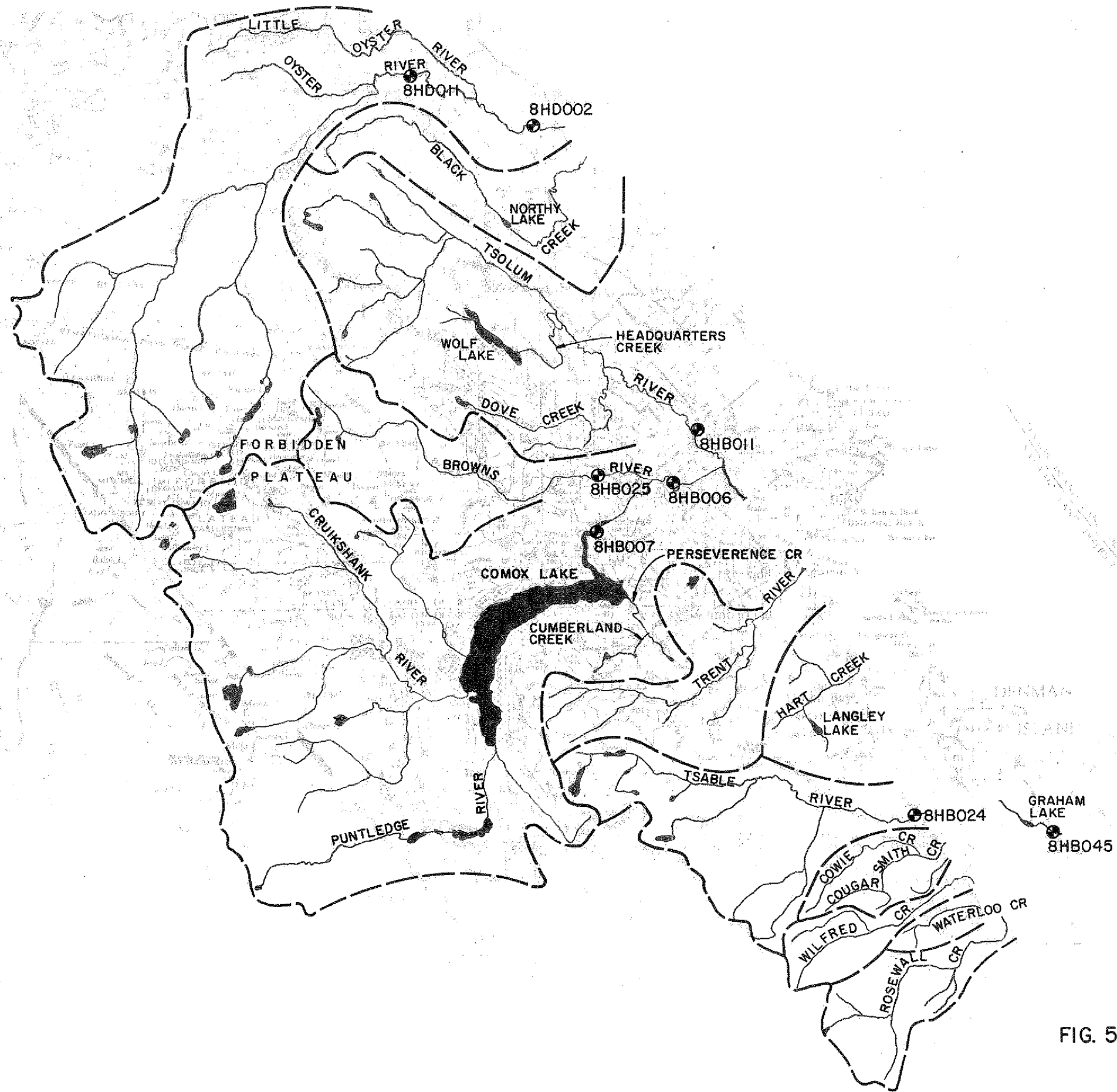


FIG. 5 : WATER SOURCES AND GAUGING STATIONS

- LEGEND :**
- EXISTING WATER SYSTEM
 - - - PROBABLE CONSTRUCTION 1975-1985
 - - - PROBABLE CONSTRUCTION 1985-2000
 - - - PRESSURE ZONES: STATIC HYDRAULIC HEAD

- 212 STANDBY PRESSURE ZONES FROM EXISTING RESERVOIRS
- 315 FUTURE PRESSURE ZONES
- 276 STATIC HEAD, HIGH PRESSURE MAIN

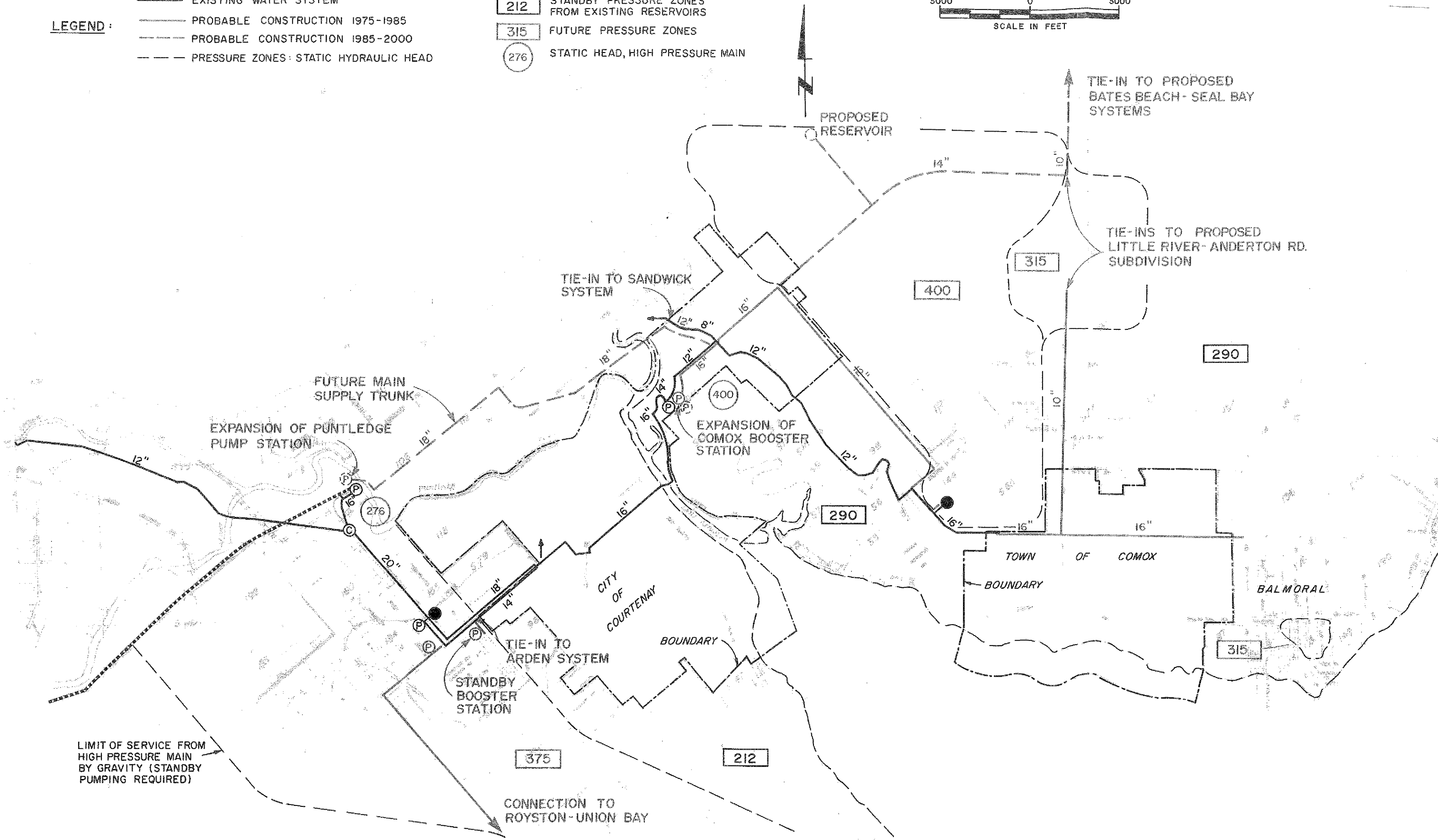


FIG. 6 : PROPOSED REGIONAL WATER SYSTEM

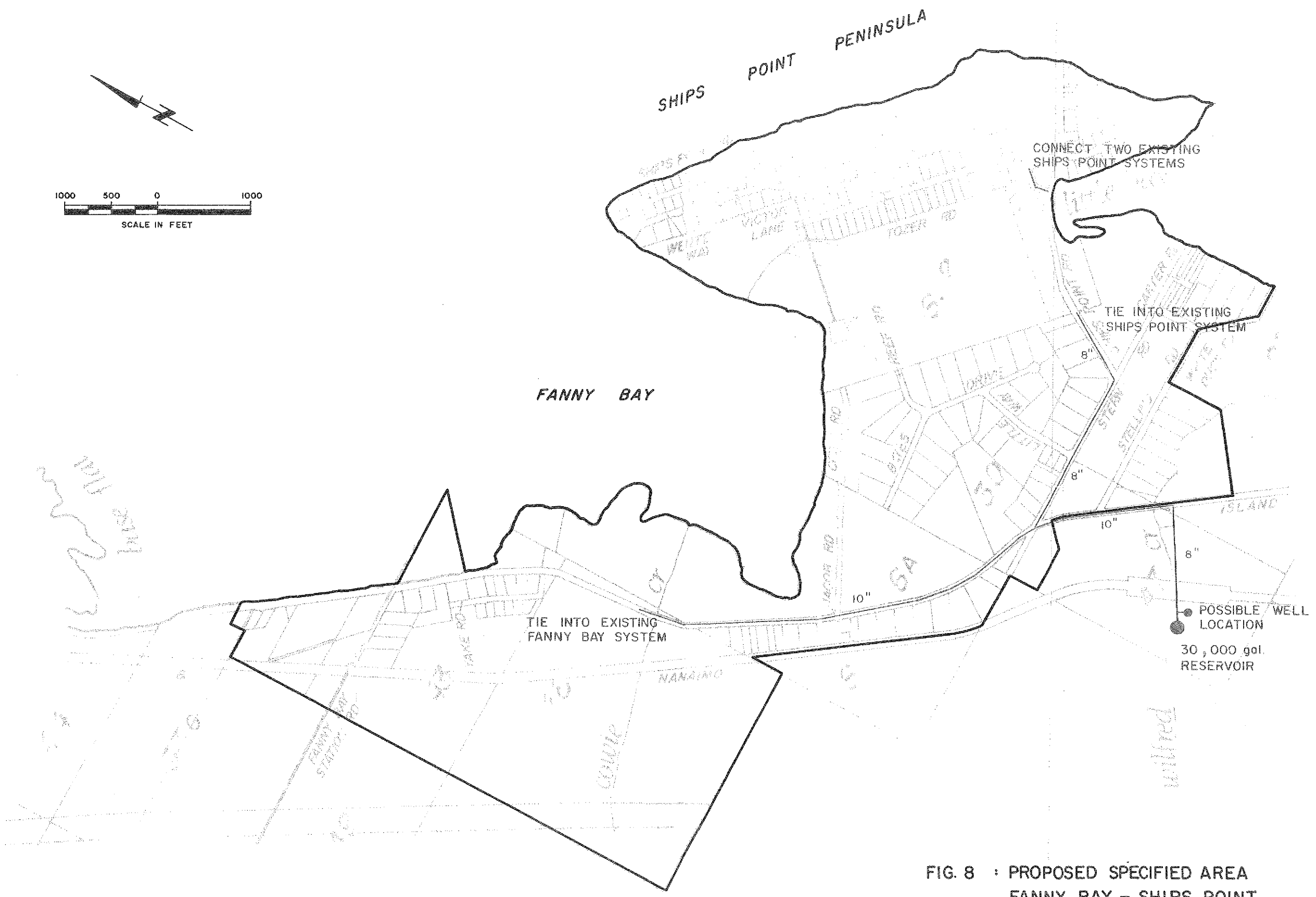
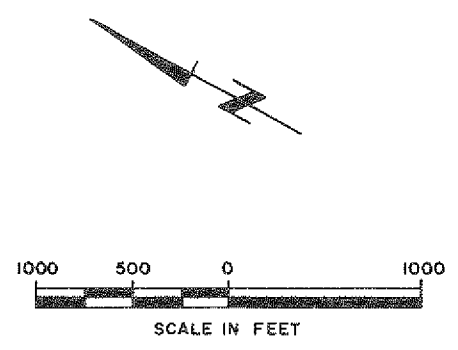


FIG. 8 : PROPOSED SPECIFIED AREA
FANNY BAY - SHIPS POINT

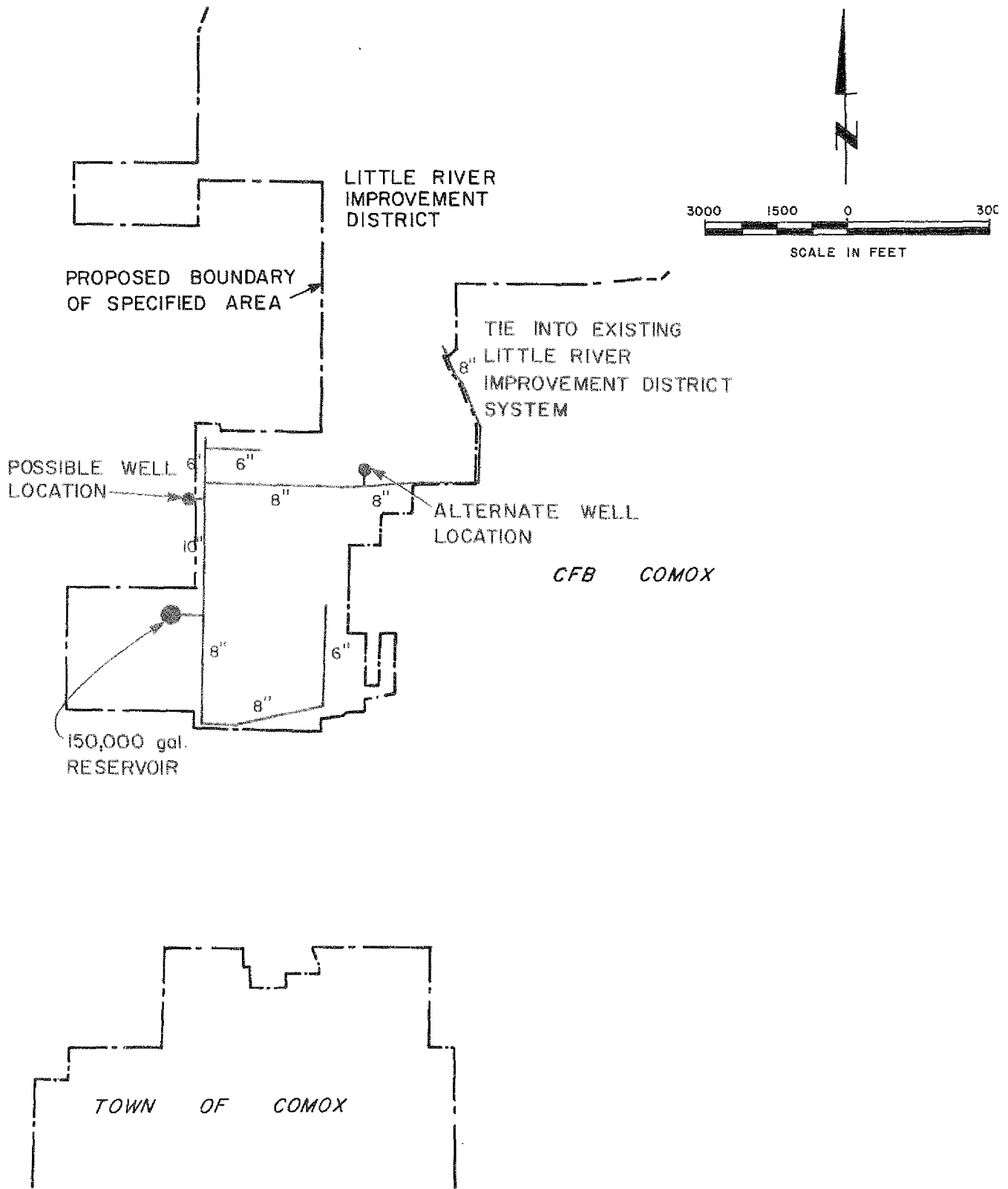


FIG. 9 : PROPOSED SPECIFIED AREA
LITTLE RIVER - ANDERTON ROAD

STRATEGIC PLAN OF GEORGIA

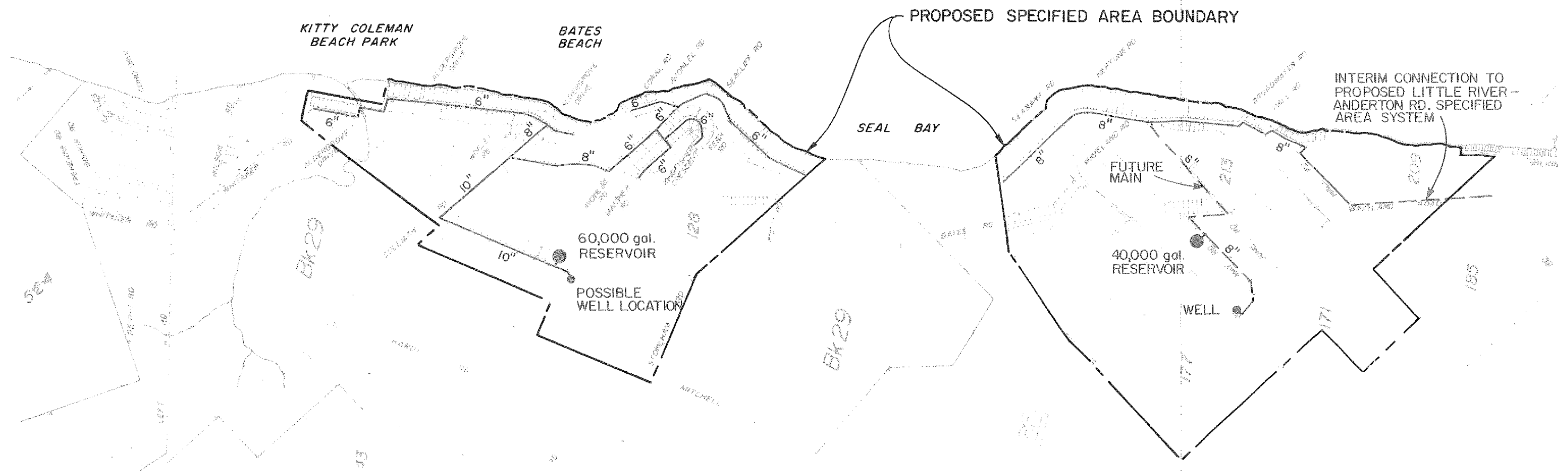
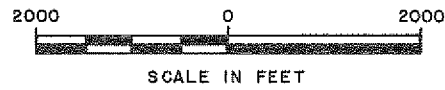


FIG 10 : PROPOSED SPECIFIED AREA
BATES BEACH - SEAL BAY

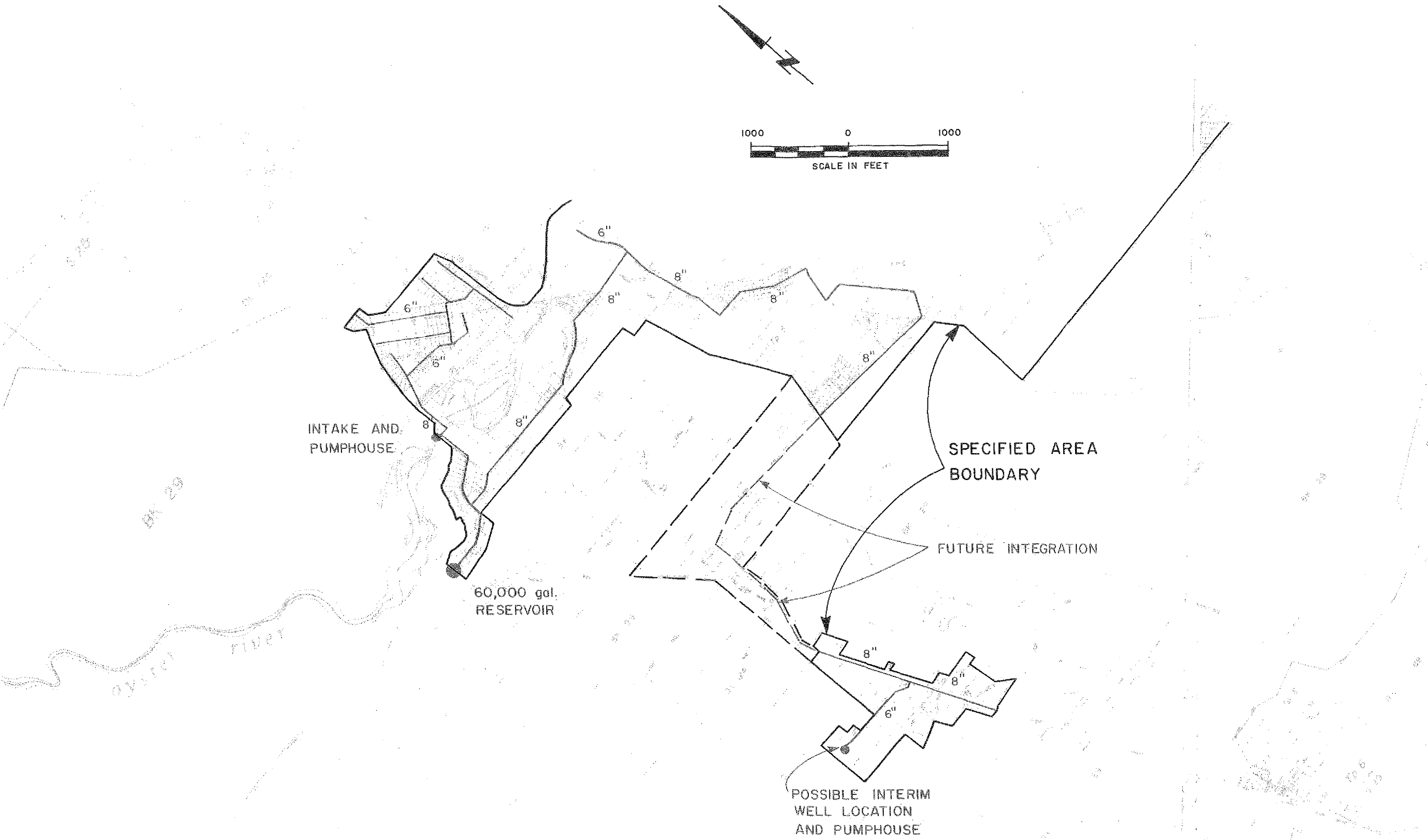


FIG. II : PROPOSED SPECIFIED AREA
 BLACK CREEK - SARATOGA BEACH
 - OYSTER BAY