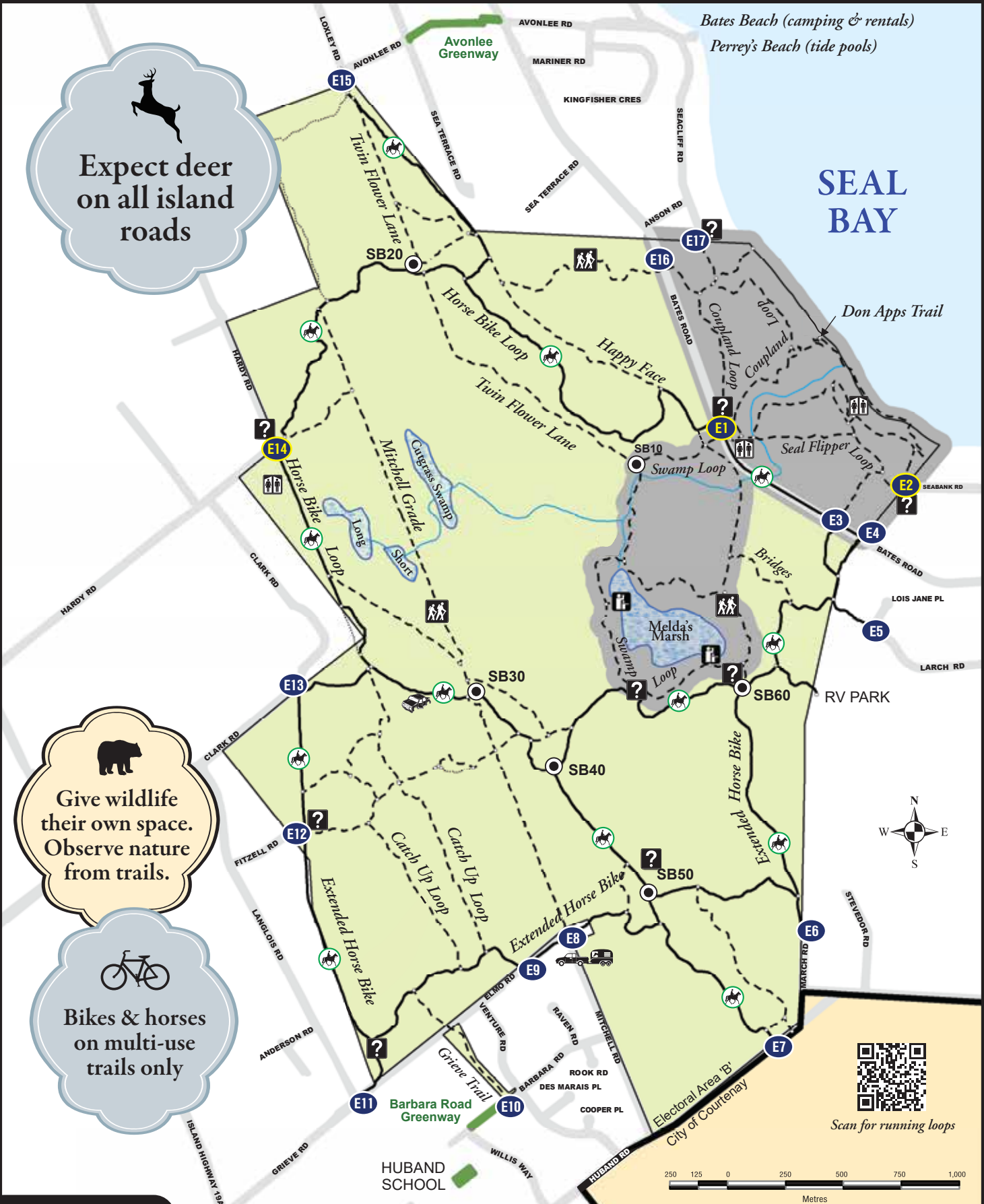


Seal Bay Park

RECREATIONAL TRAILS






 Expect deer on all island roads

 Give wildlife their own space. Observe nature from trails.



 Bikes & horses on multi-use trails only








LEGEND

DESIGNATED TRAIL USE:

- Wet, not maintained
-  Multi-use (follow yellow markers)
- Pedestrian only (follow orange markers)
-  Stream
-  Other CVRD Parks & Greenways

LEASH DOGS:

-  Leash dogs in these areas April 1 to June 30
-  Leash dogs in these areas at all times No bikes or horses allowed

-  Park entrance number
-  Entrance with parking lot
-  Toilets
-  Trail sign with map
-  Viewing stand
-  Horse trailer parking
-  Assembly point – if lost or injured call from one of these points

TRAIL DISTANCES:

Coupland Loop	1.7 km
Seal Flipper Loop	1.8 km
Beach via Don Apps	920 metres
Bridges	365 metres
Swamp Loop	3.1 km
Happy Face	900 metres
Twin Flower Lane	2 km
Catch Up Loop	1.9 km
Horse Bike Loop	7 km
Extended Horse Bike	10.8 km
Mitchell Grade	2.7 km

July, 2016. This map is not a legal document. This map is a composite of different data sets that were developed from different methods and dates. This map should be used with caution. The CVRD and its partners are not responsible for any damages resulting from any omissions, deletions or errors.